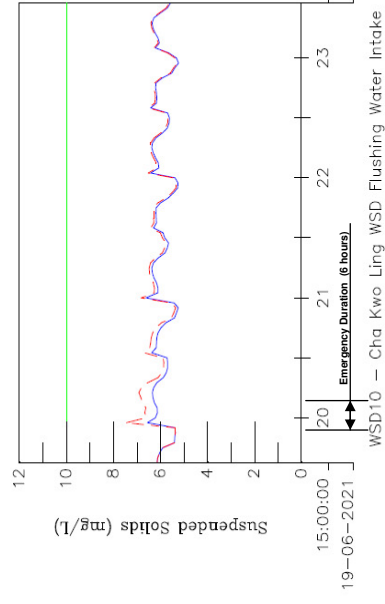
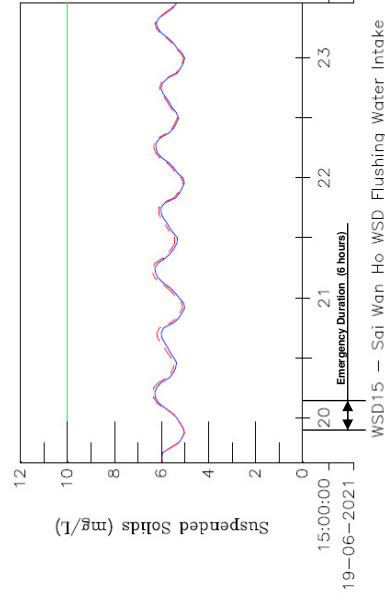


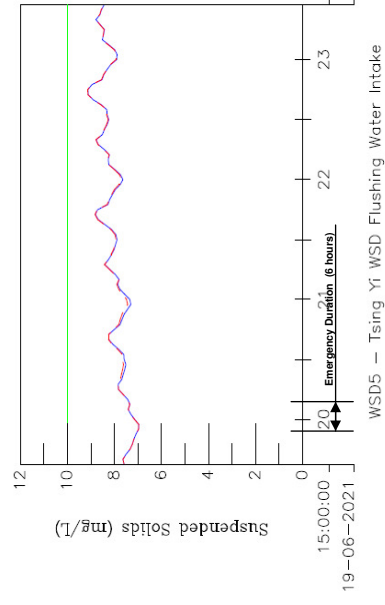
WSD4 - Tsuen Wan WSD Flushing Water Intake



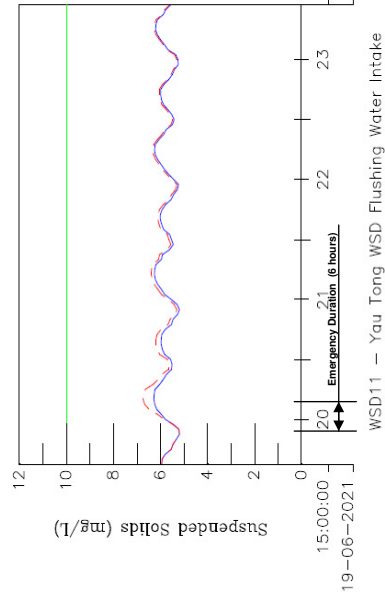
WSD10 - Cha Kwo Ling WSD Flushing Water Intake



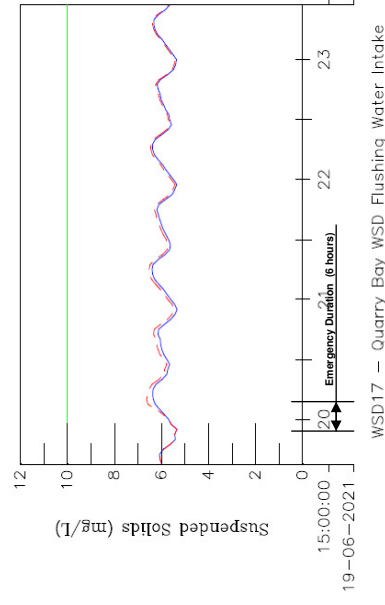
WSD15 - Sai Wan Ho WSD Flushing Water Intake



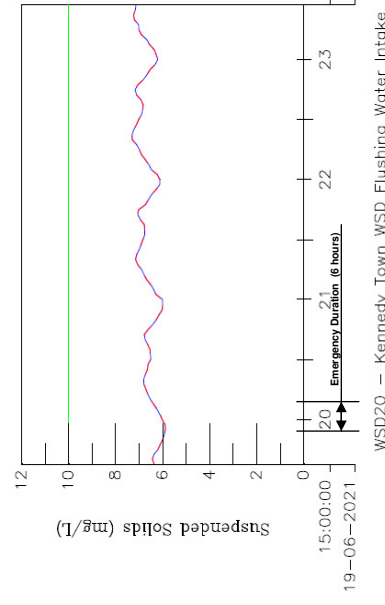
WSD5 - Tsing Yi WSD Flushing Water Intake



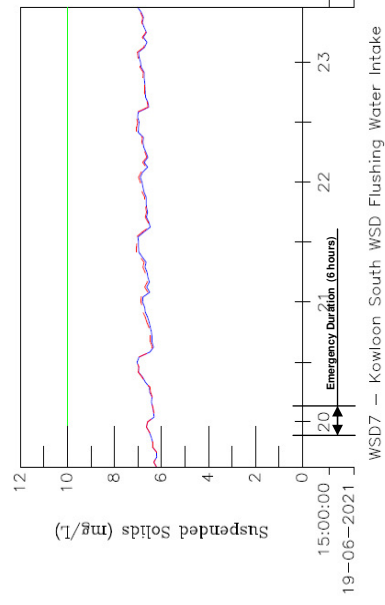
WSD11 - Yau Tong WSD Flushing Water Intake



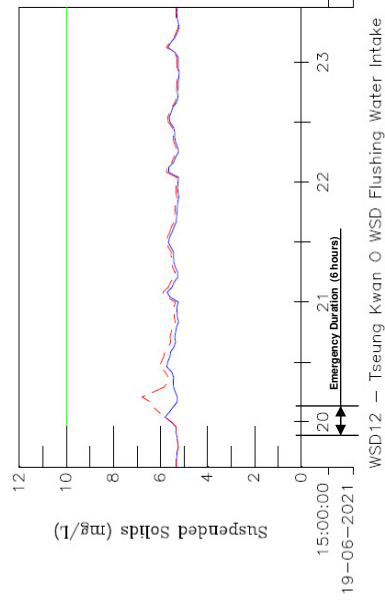
WSD17 - Quarry Bay WSD Flushing Water Intake



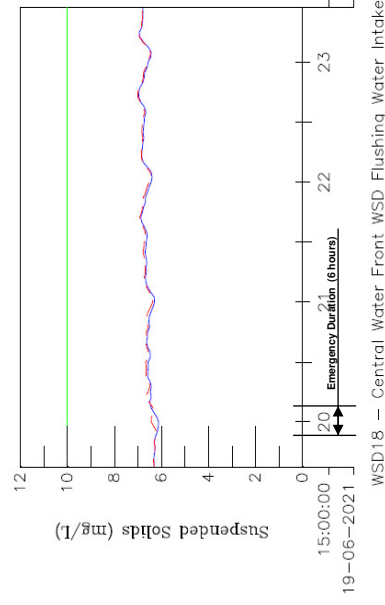
WSD20 - Kennedy Town WSD Flushing Water Intake



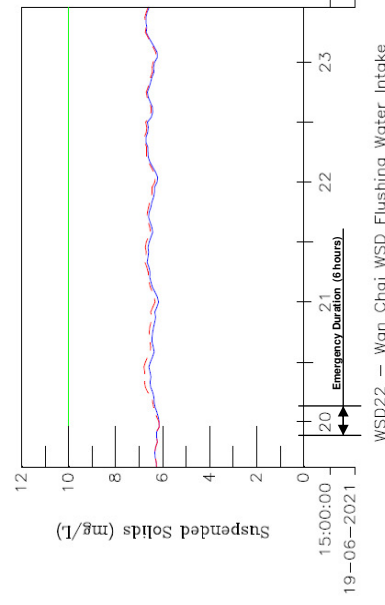
WSD7 - Kowloon South WSD Flushing Water Intake



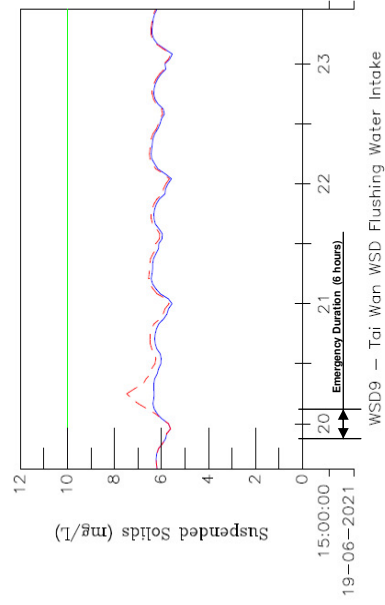
WSD12 - Tseung Kwan O WSD Flushing Water Intake



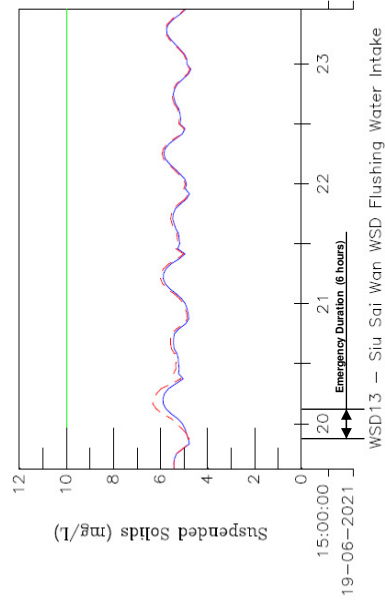
WSD18 - Central Water Front WSD Flushing Water Intake



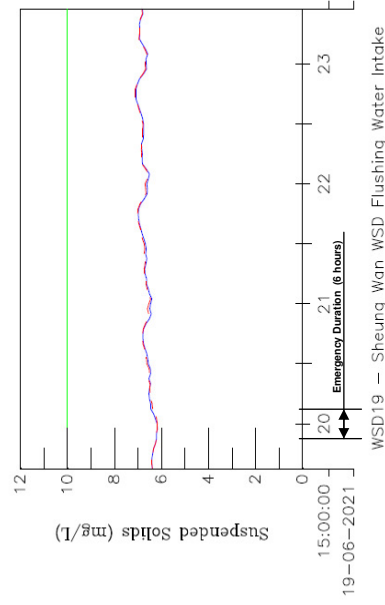
WSD22 - Wan Chai WSD Flushing Water Intake



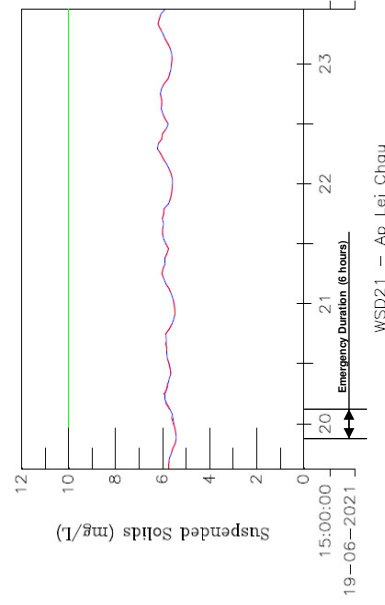
WSD9 - Tai Wan WSD Flushing Water Intake



WSD13 - Siu Sai Wan WSD Flushing Water Intake



WSD19 - Sheung Wan WSD Flushing Water Intake



WSD21 - Ap Lei Chau

Legend:

- Scenario 2b - 2021 HATS Stage 2A under Normal Operation
- - - Scenario B - 2021 HATS Stage 2A under Emergency Situation (Power / Equipment Failure at SCISTW)
- WSD Water Quality Criteria (<10mL)



AGREEMENT NO. CE 43/2005 (EP)

HARBOUR AREA TREATMENT SCHEME (HATS) STAGE 2A ENVIRONMENTAL IMPACT ASSESSMENT STUDY - INVESTIGATION

MID-DEPTH SUSPENDED SOLIDS - SCENARIO B, WET SEASON, SPRING TIDE MID-EBB - WSD FLUSHING WATER INTAKES

SCALE

N.T.S.

DATE

FEB 2008

CHECK

AKYC

DRAWN

WCM

JOB NO.

60017198

DRAWING No.

Rev

-