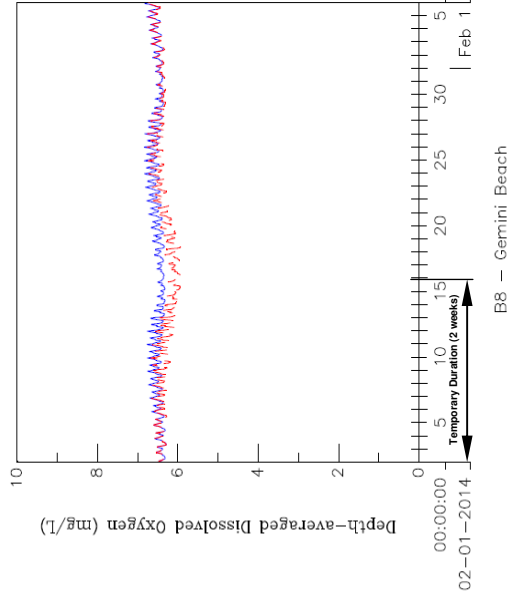
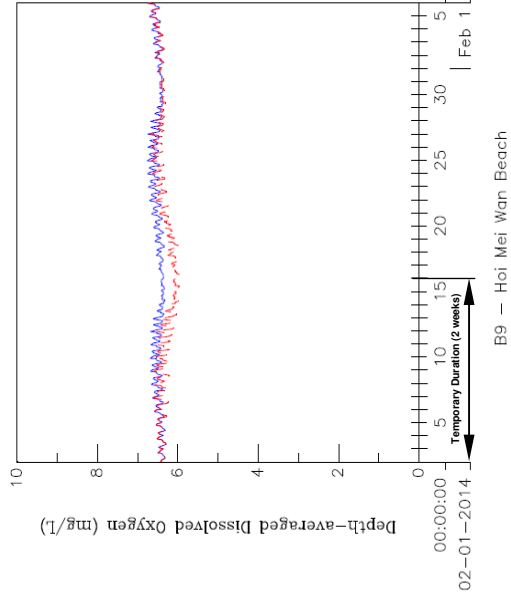


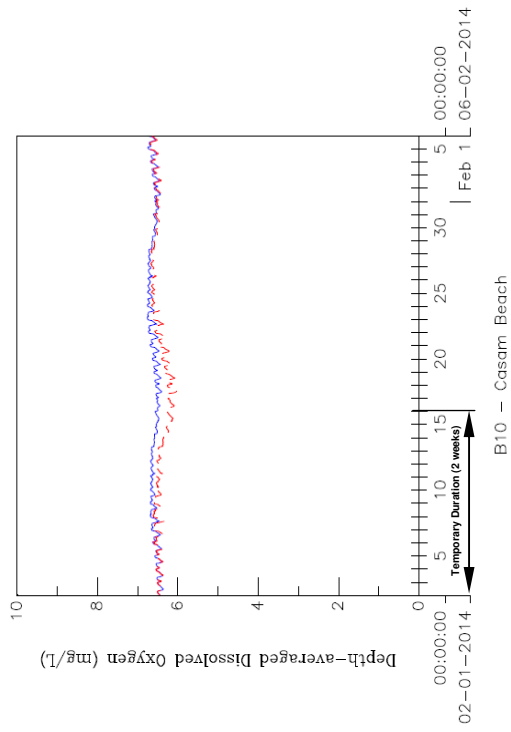
B7 - Anglers' Beach



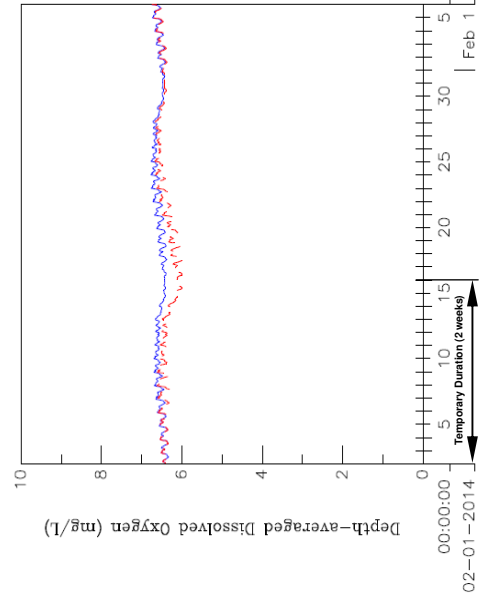
B8 - Gemini Beach



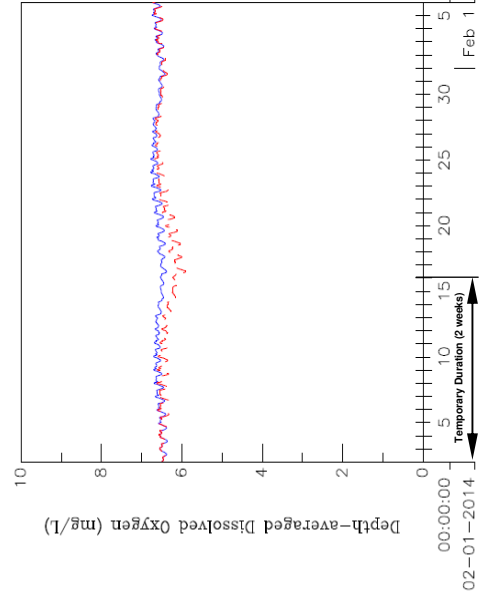
B9 - Hoi Mei Wan Beach



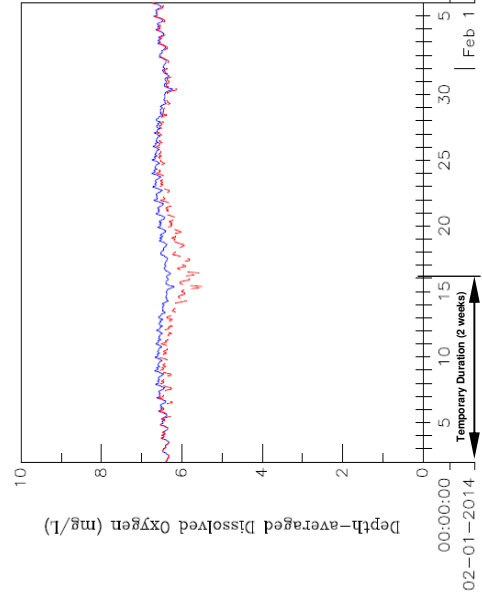
B10 - Casam Beach



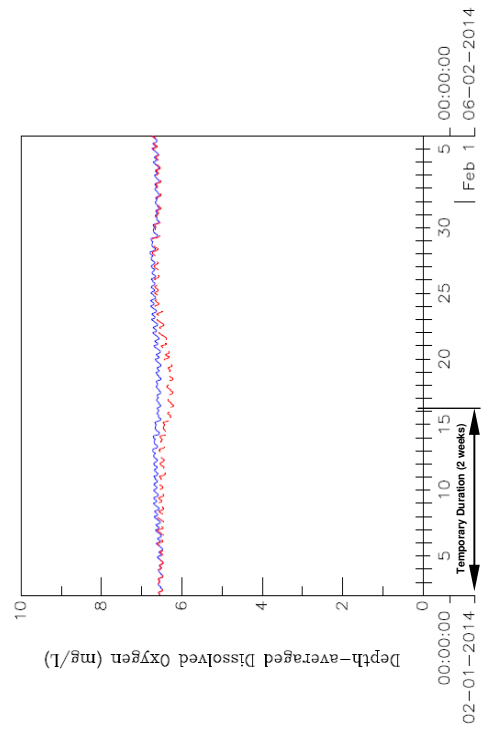
B11 - Lido Beach



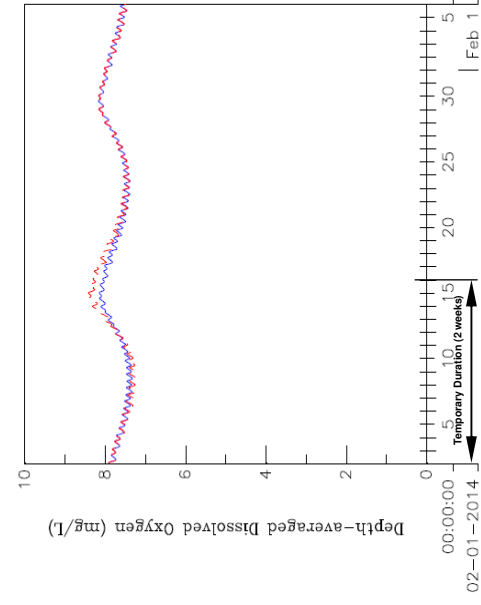
B12 - Ting Kau Beach



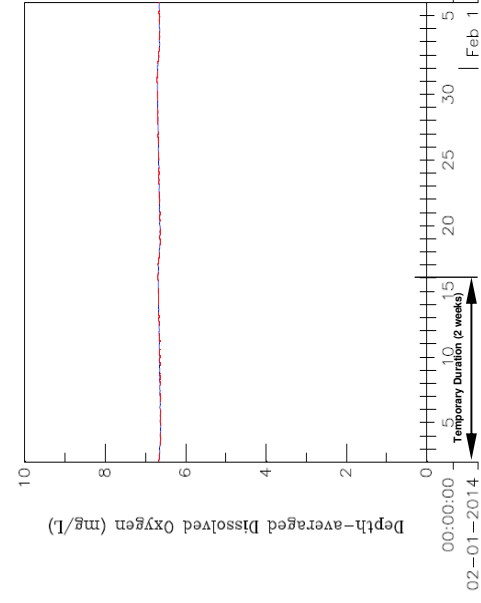
B13 - Approach Beach



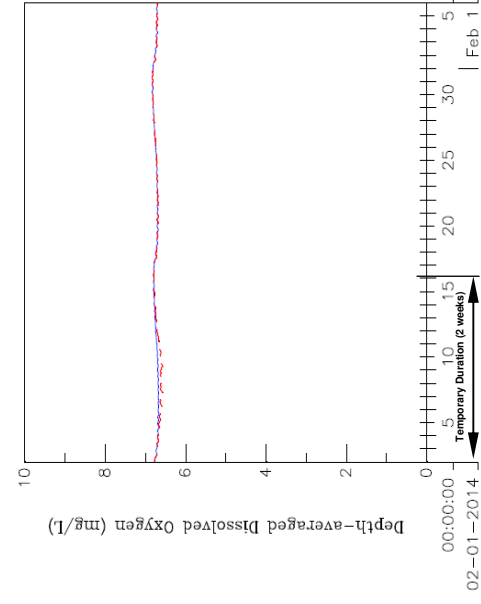
B14 - Tung Wan, Ma Wan Beach



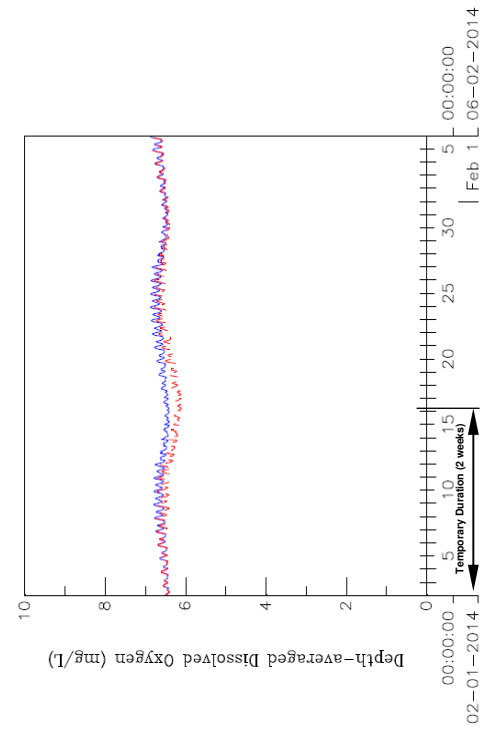
B24 - Big Wave Bay Beach



B26 - Shek O Beach



F1 - Tung Lung Chau Fish Culture Zone



F5 - Ma Wan Fish Culture Zone

**Legend:**

— Scenario 1a - 2014 HATS Stage 1 ADF under Normal Operation  
 - - - Scenario D - 2014 HATS Stage 1 ADF - Temporary Sewage Bypass due to Modification / Interconnection Works for Construction of HATS Stage 2A

AGREEMENT NO. CE 43/2005 (EP)  
 HARBOUR AREA TREATMENT SCHEME (HATS) STAGE 2A ENVIRONMENTAL IMPACT ASSESSMENT STUDY - INVESTIGATION  
**DEPTH-AVERAGED DISSOLVED OXYGEN - SCENARIO D, DRY SEASON - BEACHES AND FISH CULTURE ZONES**



SCALE N.T.S.

DATE FEB 2008

CHECK DRAWN

AKYC WCM

JOB NO. DRAWING No.

60017198

Rev

6.74

-