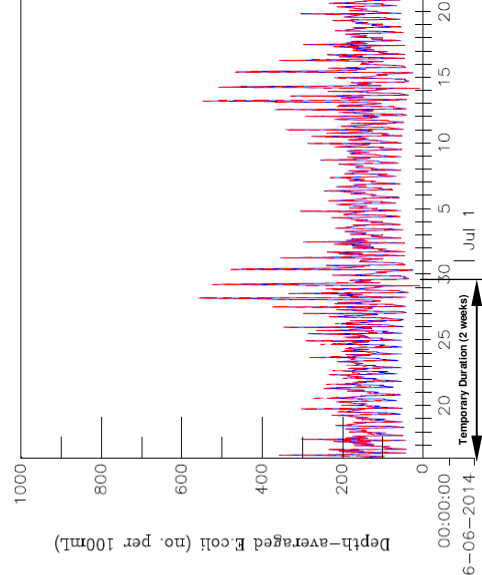
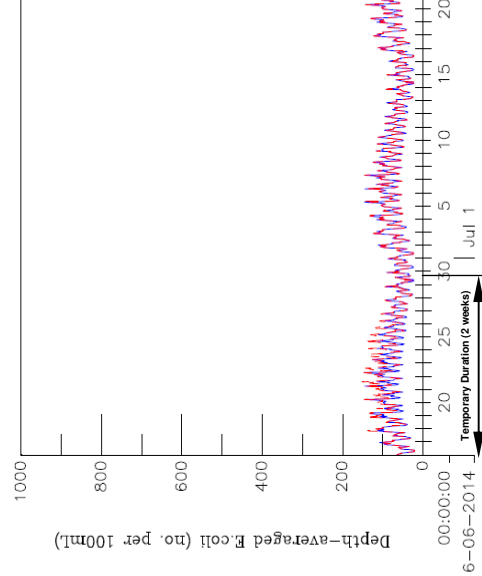


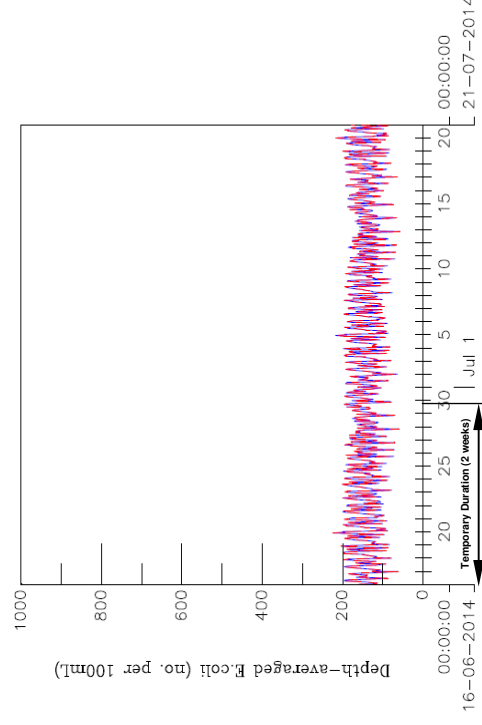
B7 - Anglers' Beach



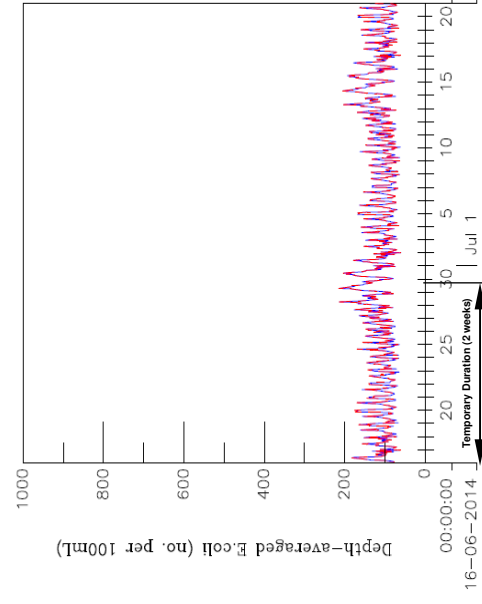
B8 - Gemini Beach



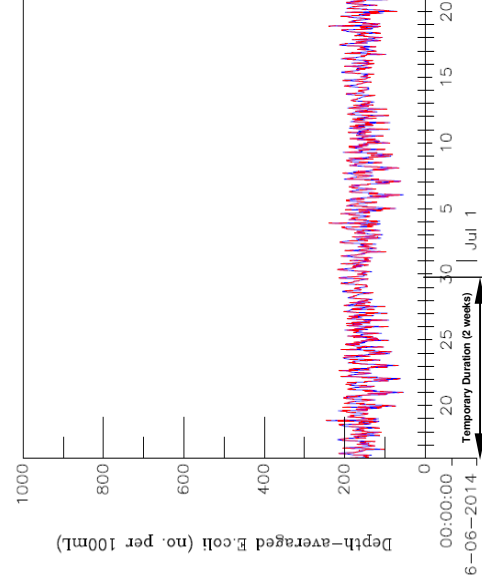
B9 - Hoi Mei Wan Beach



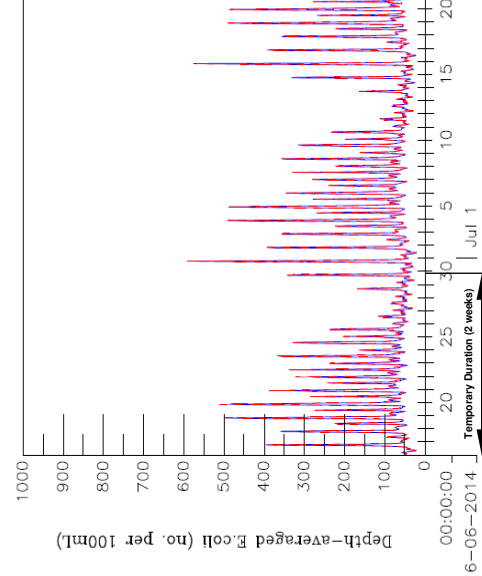
B10 - Cosam Beach



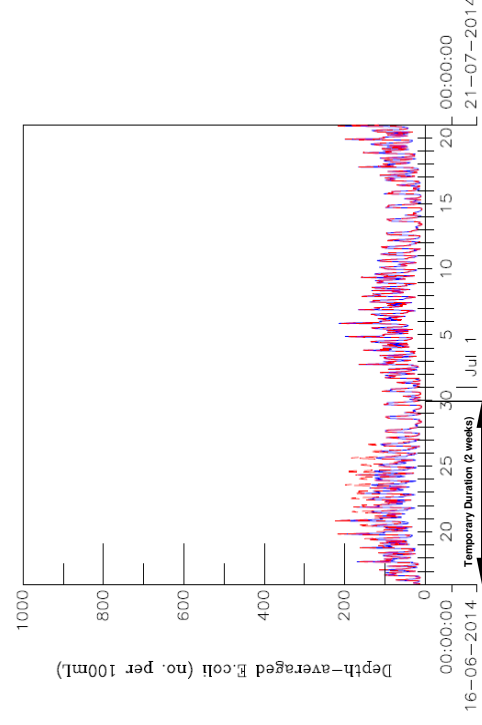
B11 - Lido Beach



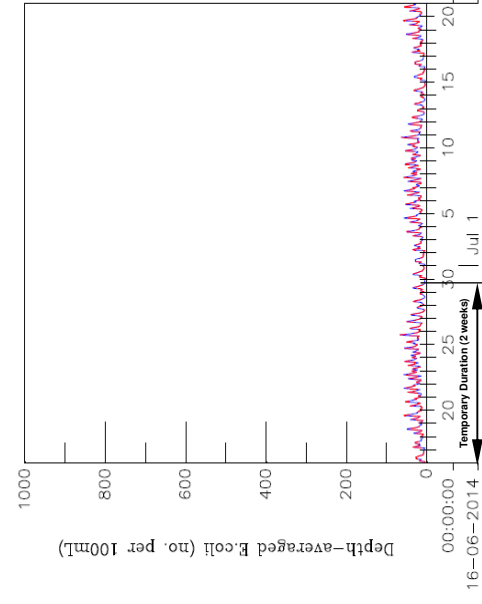
B12 - Ting Kau Beach



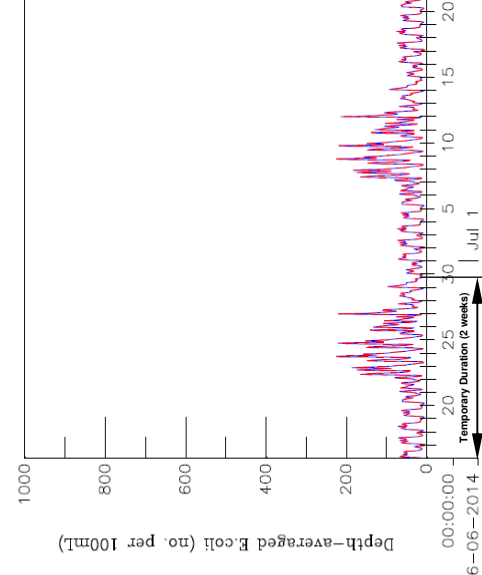
B13 - Approach Beach



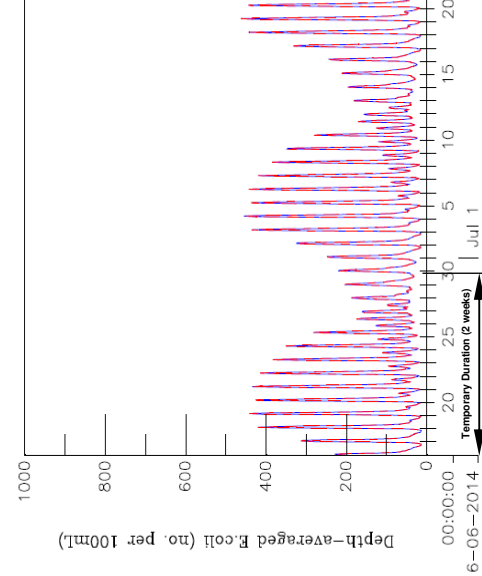
B14 - Tung Wan, Ma Wan Beach



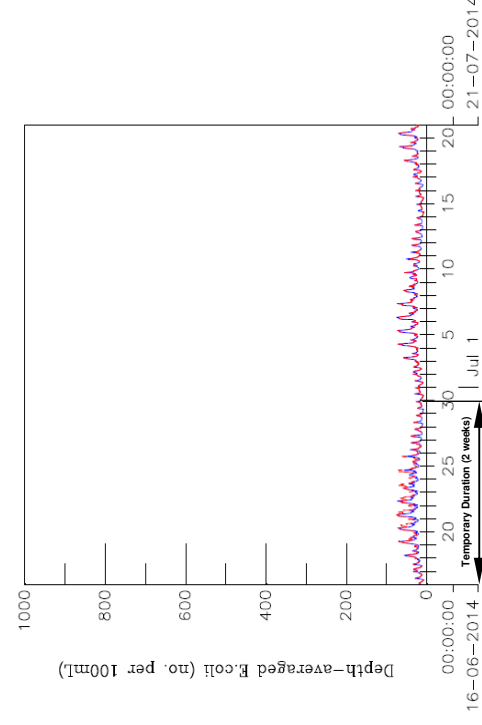
B24 - Big Wave Bay Beach



B26 - Shek O Beach



F1 - Tung Lung Chau Fish Culture Zone



F5 - Ma Wan Fish Culture Zone

Legend:

—

- - -

- Scenario 1a - 2014 HATS Stage 1 ADF under Normal Operation
- Scenario E - 2014 HATS Stage 1 ADF - Temporary Sewage Bypass due to Modification to the NWKPS for Construction of HATS Stage 2A



AGREEMENT NO. CE 43/2005 (EP)
 HARBOUR AREA TREATMENT SCHEME (HATS) STAGE 2A ENVIRONMENTAL IMPACT ASSESSMENT STUDY - INVESTIGATION
DEPTH-AVERAGED E.Coli - SCENARIO E, WET SEASON - BEACHES AND FISH CULTURE ZONES

SCALE	N.T.S.	DATE	FEB 2008
CHECK	AKYC	DRAWN	WCM
JOB NO.	60017198	DRAWING No.	6.77
Rev			-