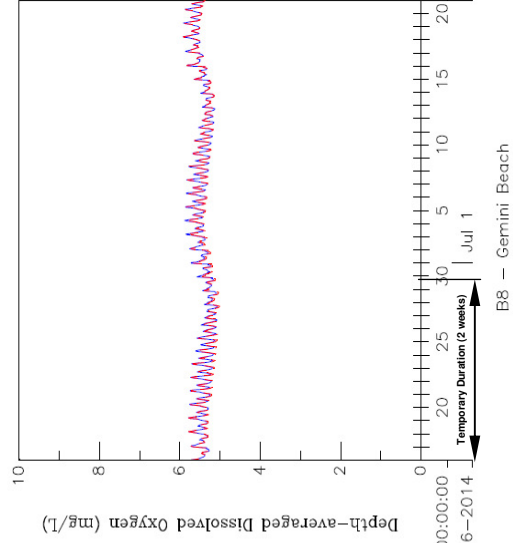
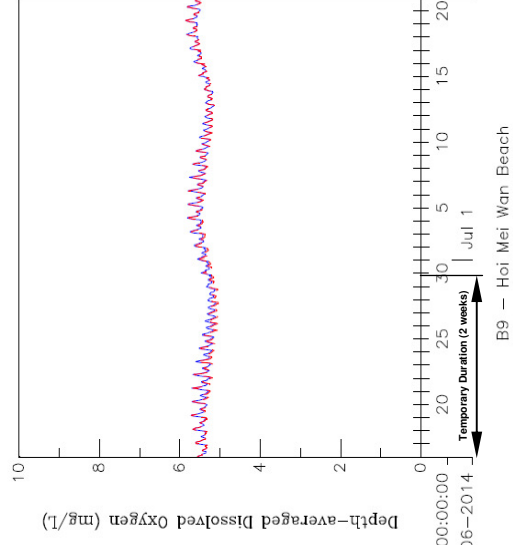


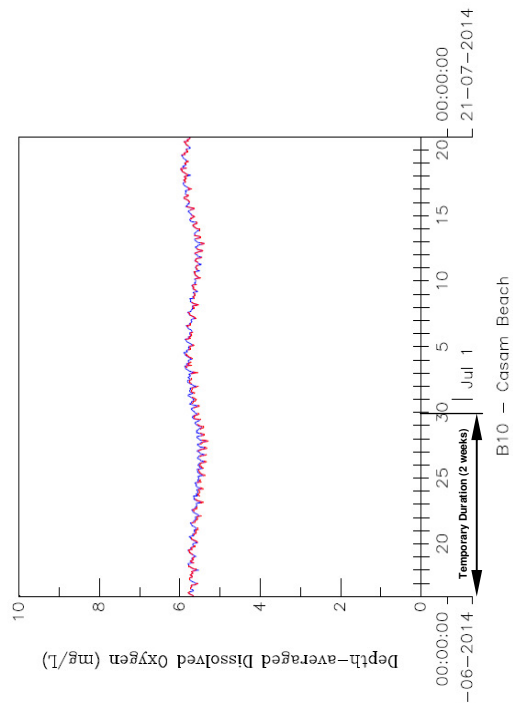
B7 - Anglers' Beach



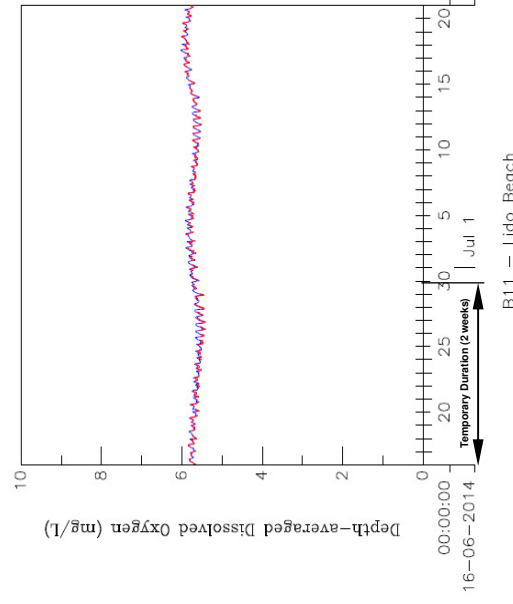
B8 - Gemini Beach



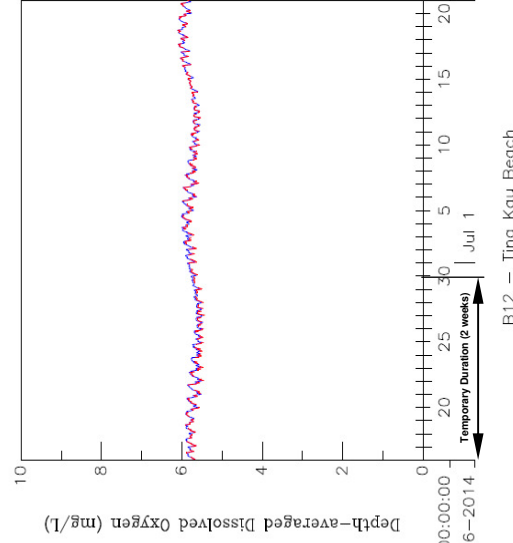
B9 - Hoi Mei Wan Beach



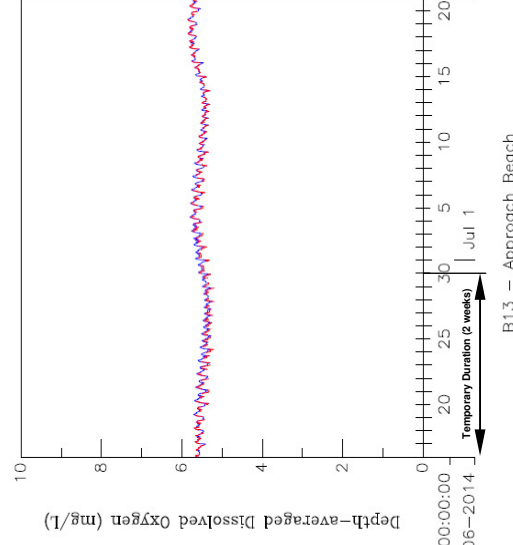
B10 - Casam Beach



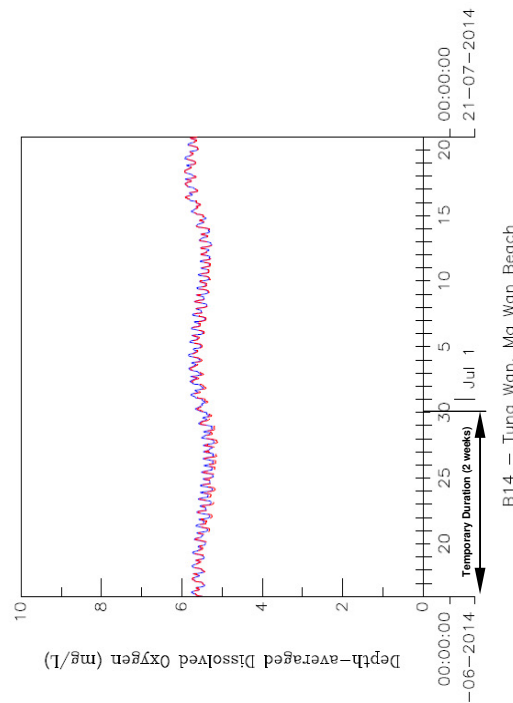
B11 - Lido Beach



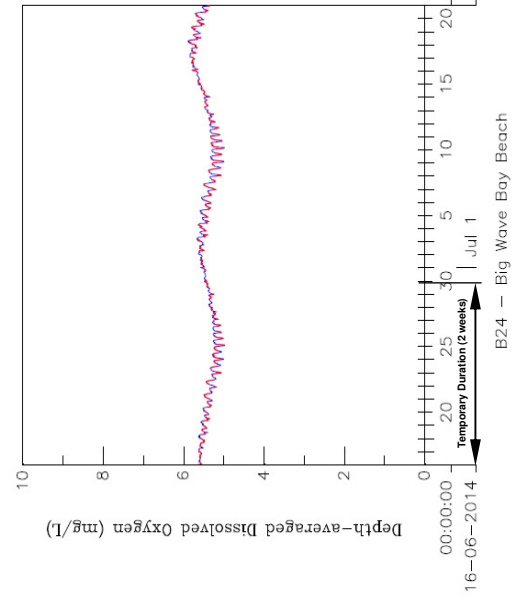
B12 - Ting Kau Beach



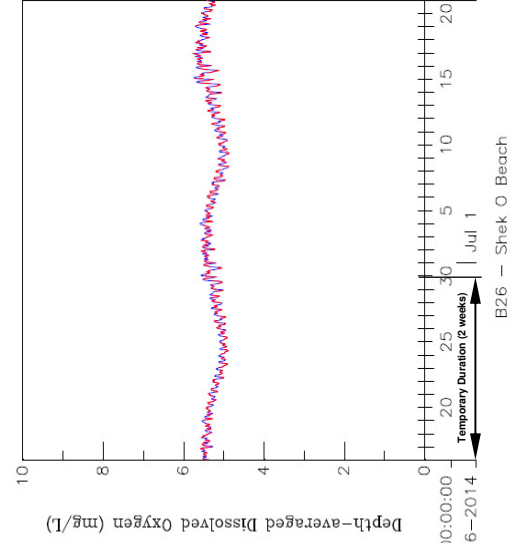
B13 - Approach Beach



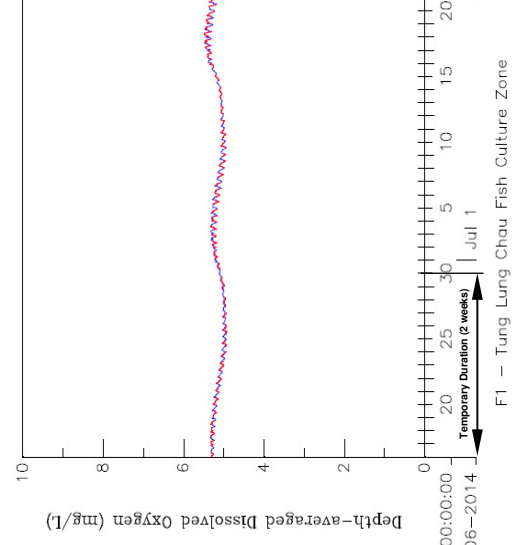
B14 - Tung Wan, Ma Wan Beach



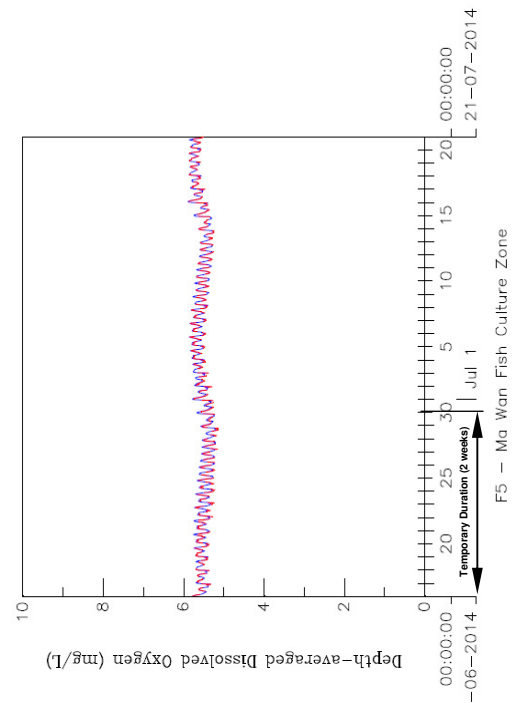
B24 - Big Wave Bay Beach



B26 - Shek O Beach



F1 - Tung Lung Chau Fish Culture Zone



F5 - Ma Wan Fish Culture Zone

**Legend:**

- Scenario 1a - 2014 HATS Stage 1 ADF under Normal Operation
- - - Scenario E - 2014 HATS Stage 1 ADF - Temporary Sewage Bypass due to Modification to the NWKPS for Construction of HATS Stage 2A

Scenario 1a - 2014 HATS Stage 1 ADF under Normal Operation  
 Scenario E - 2014 HATS Stage 1 ADF - Temporary Sewage Bypass due to Modification to the NWKPS for Construction of HATS Stage 2A



AGREEMENT NO. CE 43/2005 (EP)

HARBOUR AREA TREATMENT SCHEME (HATS) STAGE 2A ENVIRONMENTAL IMPACT ASSESSMENT STUDY - INVESTIGATION

**DEPTH-AVERAGED DISSOLVED OXYGEN - SCENARIO E, WET SEASON - BEACHES AND FISH CULTURE ZONES**

SCALE	N.T.S.	DATE	FEB 2008
CHECK	AKYC	DRAWN	WCM
JOB NO.	60017198	DRAWING No.	6.79
Rev			-