




Drainage Services Department

Agreement No. CE 43/2005 (EP)

**Harbour Area Treatment Scheme
(HATS) Stage 2A Environmental Impact
Assessment Study - Investigation**

Final EIA Report

June 2008

	Name	Signature
Prepared & Checked:	Freeman Cheung	
Reviewed & Approved:	 Alan Kwok	

Version: 3	Date: 2 June 2008
------------	-------------------

The information contained in this report is, to the best of our knowledge, correct at the time of printing. The interpretation and recommendations in the report are based on our experience, using reasonable professional skill and judgment, and based upon the information that was available to us. These interpretations and recommendations are not necessarily relevant to any aspect outside the restricted requirements of our brief. This report has been prepared for the sole and specific use of our client and ENSR Asia (HK) Ltd. accepts no responsibility for its use by others.

This report is copyright and may not be reproduced in whole or in part without prior written permission.

ENSR Asia (HK) Ltd.

11/F, Grand Central Plaza, Tower 2, 138 Shatin Rural Committee Road, Shatin, NT, Hong Kong
 Tel: (852) 2893 1551 Fax: (852) 2891 0305 Email: ensrhk@ensr.aecom.com
 www.ensr.aecom.com www.maunsell.aecom.com

TABLE OF CONTENT

Volume 1

	Page
1 INTRODUCTION	1-1
Project Background	1-1
Phased Implementation	1-2
The Assignment.....	1-2
Organization of the Report.....	1-5
2 PROJECT DESCRIPTION	2-1
Purpose and Objective of the Project.....	2-1
Need for the Project.....	2-1
Outline of Proposed Scheme and Project Elements.....	2-3
Consideration of Alternatives.....	2-24
Continuous Public Involvement.....	2-37
3 AIR QUALITY	3-1
Introduction.....	3-1
Environmental Legislation, Policies, Plans, Standards and Criteria.....	3-1
Air Pollution Control (Construction Dust) Regulation.....	3-1
Description of the Environment.....	3-2
Assessment Methodology.....	3-6
Identification of Environmental Impacts.....	3-12
Prediction and Evaluation of Environmental Impacts.....	3-23
Mitigation of Environmental Impacts.....	3-30
Evaluation of Residual Impacts.....	3-32
Environmental Monitoring and Audit.....	3-32
Conclusions.....	3-32
4 AIRBORNE NOISE	4-1
Introduction.....	4-1
Environmental Legislation, Policies, Plans, Standards and Criteria.....	4-1
Description of the Environment.....	4-5
Assessment Methodology.....	4-5
Identification of Environmental Impacts.....	4-15

Prediction and Evaluation of Environmental Impacts.....	4-16
Mitigation of Environment Impacts.....	4-18
Evaluation of Residual Impacts.....	4-22
Construction Activities during Restricted Hours.....	4-23
Environmental Monitoring and Audit.....	4-25
Conclusions.....	4-25
5 GROUNDBORNE NOISE IMPACT ASSESSMENT.....	5-1
Introduction.....	5-1
Environmental Legislation and Criteria.....	5-1
Description of the Environment.....	5-2
Noise Sensitive Receivers.....	5-2
Assessment Methodology.....	5-3
Identification of Environmental Impacts.....	5-5
Prediction and Evaluation of Environmental Impacts.....	5-8
Mitigation Measures.....	5-9
Evaluation of Residual Impacts.....	5-9
Conclusion.....	5-9
6 WATER QUALITY.....	6-1
Introduction.....	6-1
Water Sensitive Receivers.....	6-1
Identification of Environmental Impacts.....	6-2
Environmental Impacts from the Provision of Disinfection at SCISTW.....	6-3
Environmental Legislation, Policies, Plans, Standards and Criteria.....	6-3
Description of the Environment.....	6-20
Assessment Methodology.....	6-34
Prediction and Evaluation of Environmental Impacts.....	6-56
Mitigation of Adverse Environmental Impacts.....	6-99
Evaluation of Residual Impacts.....	6-104
Environmental Monitoring and Audit.....	6-104
Conclusions.....	6-104
7 HUMAN HEALTH RISK ASSESSMENT.....	7-1
Introduction.....	7-1
Objective, Scope and Focus of Assessment.....	7-1
Scenarios Considered in Assessment.....	7-1

Assessment Methodology.....	7-2
Assessment Criteria.....	7-4
Data Collection.....	7-4
Selected Contaminant of Concern and Effluent Concentration for Risk Assessment.....	7-5
Risk Assessment Results.....	7-7
Human Health Risk Assessment.....	7-8
Cumulative Impacts.....	7-11
Assumptions in Risk Assessment.....	7-12
Evaluation of Residual Impacts.....	7-13
Mitigation of Environmental Impact.....	7-14
Environmental Monitoring and Auditing.....	7-14
Conclusions.....	7-14
Reference.....	7-15
8 ECOLOGICAL RISK ASSESSMENT.....	8-1
Introduction.....	8-1
Objective, Scope and Focus of Assessment.....	8-1
Scenarios Considered in Assessments.....	8-1
Assessment Methodology.....	8-2
Assessment Criteria.....	8-4
Data Collection.....	8-4
Selected Contaminant of Concern and Effluent Concentration for Risk Assessments.....	8-7
Risk Assessment Results.....	8-9
Cumulative Impacts.....	8-16
Assumptions in Risk Assessment.....	8-16
Evaluation of Residual Impacts.....	8-19
Mitigation of Environmental Impact.....	8-19
Environmental Monitoring and Auditing.....	8-19
Conclusions.....	8-19
Reference.....	8-21
9 WASTE MANAGEMENT IMPLICATIONS.....	9-1
Introduction.....	9-1
Environmental Legislation, Standards and Guidelines.....	9-1
Waste Management.....	9-1
Assessment Approach and Methodology.....	9-2
Prediction and Evaluation of Environmental Impacts.....	9-3

Waste Handling Procedures and Disposal Routes.....	9-14
Mitigation Measures.....	9-20
Evaluation of Residual Impacts.....	9-28
Environmental Monitoring and Audit Requirements.....	9-28
Conclusions.....	9-28
10 TERRESTRIAL ECOLOGY.....	10-1
Introduction.....	10-1
Environmental Legislation, Standards and Guidelines.....	10-1
Assessment Methodology.....	10-2
Ecological Value.....	10-10
Environmental Impact Identification, Prediction and Evaluation.....	10-13
Evaluation of Terrestrial Ecological Impacts.....	10-15
Mitigation of Adverse Environmental Impacts.....	10-17
Evaluation of Residual Impacts.....	10-18
Environmental Monitoring and auditing.....	10-18
Conclusion.....	10-18
Reference.....	10-20
11 MARINE ECOLOGY.....	11-1
Introduction.....	11-1
Environmental Legislation, Policies, Plans, Standards and Criteria.....	11-1
Assessment Methodology.....	11-2
Description of the Environment.....	11-2
Ecological Value.....	11-28
Identification of Environmental Impacts.....	11-30
Evaluation of Environmental Impacts.....	11-33
Mitigation of Environmental Impact.....	11-38
Evaluation of Residual Impacts.....	11-39
Environmental Monitoring and Auditing.....	11-39
Conclusions.....	11-40
References.....	11-42
12 FISHERIES.....	12-1
Introduction.....	12-1
Environmental Legislation, Policies, Plans, Standards and Criteria.....	12-2
Assessment Methodology.....	12-2

Description of the Environment.....	12-2
Identification of Environmental Impacts.....	12-6
Evaluation of Environmental Impacts.....	12-8
Mitigation of Environmental Impact.....	12-12
Evaluation of Residual Impacts.....	12-12
Environmental Monitoring and Auditing.....	12-13
Conclusions.....	12-13
References.....	12-14
13 LANDSCAPE AND VISUAL IMPACT ASSESSMENT.....	13-1
Introduction.....	13-1
Environmental Legislation, Standards and Guidelines.....	13-1
Assessment Methodology.....	13-2
Scope and Content of the Study.....	13-6
Review of Planning and Development Control Framework.....	13-7
Baseline Study.....	13-8
Landscape Impact Assessment.....	13-24
Visual Impact Assessment.....	13-30
Environmental Monitoring and Auditing.....	13-45
Conclusion.....	13-45
14 HAZARD TO LIFE	
Part A Assessment for Potentially Hazardous Installations (PHIs).....	14A-1
Introduction.....	14A-1
Study Approach.....	14A-2
Study Base.....	14A-3
Hazard Events at the Existing HKCG Depot.....	14A-11
Hazard Events Initiated by Aberdeen PTW and Safety Measures.....	14A-14
Hazard Events at the Existing Shell Depot.....	14A-19
Hazard Events Initiated by Ap Lei Chau PTW and Safety Measures.....	14A-25
Frequency Assessment.....	14A-29
Consequence Assessment.....	14A-31
Risk Assessment.....	14A-34
Mitigation and Monitoring Measures.....	14A-35
Conclusion.....	14A-37
Reference.....	14A-38
Part B Assessment for Overnight Storage of Explosives.....	14B-1

Part C	Assessment for Disinfection Facilities	14C-1
	Introduction	14C-1
	Hazard Identification	14C-15
	Proposed Safety Measures for Chemicals-related Operations	14C-18
	Assessment of Chemical Spillage Hazards (Scenarios 1 to 9)	14C-21
	Assessment of Incompatible Chemical Mixing Hazards (Scenario 10)	14C-23
	Frequency Estimation	14C-37
	Evaluation of Hazard to Life Impact	14C-48
	Conclusion	14C-49
	References	14C-50
15	CULTURAL HERITAGE	15-1
	Introduction	15-1
	Environmental Legislation, Policies, Plans, Standards and Criteria	15-1
	Assessment Methodology	15-2
	Findings of Desk-based Study	15-4
	Findings of Field Survey	15-7
	Identification of Environmental Impacts	15-10
	Prediction and Evaluation of Environmental Impacts	15-11
	Mitigation Measures of Environmental Impacts	15-15
	Evaluation of Residual Impacts	15-18
	Environmental Monitoring and Audit	15-18
	Conclusions	15-19
	Reference	15-20
16	ENVIRONMENTAL MONITORING AND AUDIT	16-1
	Introduction	16-1
	Air Quality	16-1
	Airborne Noise	16-1
	Groundborne Noise	16-2
	Water Quality	16-2
	Human Health and Ecological Risk	16-2
	Waste Management Implications	16-2
	Terrestrial Ecology	16-2
	Marine Ecology	16-2
	Fisheries	16-3
	Landscape and Visual Impact	16-3

Hazard to Life.....	16-3
Cultural Heritage.....	16-4
17 CONCLUSIONS & SUMMARY OF ENVIRONMENTAL OUTCOMES.....	17-1
Summary of EIA Findings.....	17-1
Overall Conclusion.....	17-10
18 IMPLEMENTATION SCHEDULE OF PROPOSED MITIGATION MEASURES.....	18-1

LIST OF TABLES

Table 1.1	Designated Projects under the Environmental Impact Assessment Ordinance.....	1-3
Table 2.1	Proposed Effluent Quality Limits for Expanded SCISTW Under HATS Stage 2A.....	2-5
Table 2.2	Design Flows for HATS Stage 2A.....	2-6
Table 2.3	Concurrent Projects in relation to Construction of HATS Stage 2A.....	2-7
Table 2.4	Summary of SCS Tunnel Depths, Sizes, and Lengths.....	2-14
Table 2.5	Summary of Shafts.....	2-15
Table 2.6	Summary of Works Areas.....	2-16
Table 2.7	Summary of Environmental Benefits and Dis-benefits for SCS Alignment Options.....	2-25
Table 2.8	Summary of Environmental Benefits and Dis-benefits of Disinfection Options.....	2-28
Table 2.9	Environmental Benefits and Dis-benefits of Alternative Construction Methods.....	2-33
Table 2.10	Environmental Benefits and Dis-benefits of Key Alternative Construction Sequences.....	2-35
Table 2.11	Green Groups, Professional Bodies, and Academics Institutions Invited for Consultation Exercises.....	2-37
Table 2.12	Summary of Key Comments/Views from the Public – February 2007.....	2-38
Table 2.13	Summary of Key Comments/Views from the Public – January 2008.....	2-42
Table 3.1	Hong Kong Air Quality Objectives.....	3-1
Table 3.2	Average of 5 Years (2002 to 2006) Annual Average Concentrations of Pollutants recorded at EPD's Air Quality Monitoring Stations on Hong Kong Island.....	3-2
Table 3.3	Average of 5 Years (2002 to 2006) Annual Average Concentrations of Pollutants recorded at EPD's Sham Shui Po Air Quality Monitoring Station.....	3-3

Table 3.4	Air Sensitive Receivers.....	3-4
Table 3.5	Concurrent Projects for Cumulative Air Quality Assessment.....	3-6
Table 3.6	Emission Factors for Construction Activities.....	3-8
Table 3.7	Conversion Factors for Wake-affected Point Sources.....	3-9
Table 3.8	Summary of Measured or Estimated Odour Emission Rate.....	3-10
Table 3.9	Summary of Odour Flux under Different Surface Overflow Rates.....	3-11
Table 3.10	Summary of Required Odour Removal Efficiency for Deodorization System.....	3-12
Table 3.11	Potential Odour Sources and Existing/Proposed Odour Mitigation Measures at PTWs.....	3-14
Table 3.12	Odour Emission Rate at PTWs.....	3-18
Table 3.13	Potential Odour Sources of Existing & Upgraded Treatment Facilities in SCISTW.....	3-20
Table 3.14	Odour Emission Rate at SCISTW.....	3-22
Table 3.15	Predicted Maximum 1-hour Average TSP Concentrations at 1.5m above Ground.....	3-24
Table 3.16	Predicted Maximum 1-hour Average TSP Concentrations at 1.5m above Ground under “Mitigated” Scenario.....	3-26
Table 3.17	Emission Factors for Construction Activities and Wind Erosion for WDII Project.....	3-27
Table 3.18	Predicted Cumulative Maximum 1-hour Average TSP Concentrations at 1.5m above Ground under the “Mitigated” Scenario.....	3-28
Table 3.18	Predicted Maximum Odour Levels at ASRs (PTWs).....	3-29
Table 3.19	Predicted Maximum Odour Levels at ASRs (SCISTW).....	3-30
Table 4.1	Area Sensitivity Ratings (ASRs).....	4-1
Table 4.2	Construction Noise Criteria for Activity other than Percussive Piling.....	4-2
Table 4.3	Area Sensitivity Rating (ASR) for NSRs in the Close Vicinity of Project Sites.....	4-2
Table 4.4	Acceptable Noise Levels for Percussive Piling.....	4-3
Table 4.5	Acceptable Noise Levels for Fixed Noise Sources.....	4-4
Table 4.6	Noise Sensitive Receivers.....	4-6
Table 4.7	Summary of Construction Tasks and Stages.....	4-8
Table 4.8	Concurrent Projects for Construction Noise Assessment.....	4-11
Table 4.9	Summary of Unmitigated Construction Noise Levels at Representative NSRs During Normal Daytime Working Hours.....	4-16
Table 4.10	Predicted Fixed Plant Noise Levels at Representative Noise Sensitive Receivers (Unmitigated Scenario).....	4-17

Table 4.11	Summary of Mitigated Construction Noise Levels at Representative NSRs during Normal Daytime Working Hours.....	4-20
Table 4.12	Predicted Fixed Plant Noise Levels at Representative Noise Sensitive Receivers (Mitigated Scenario).....	4-21
Table 4.13	Construction Noise Residual Impacts.....	4-22
Table 4.14	Powered Mechanical Equipment (PME) for Tunnel Construction During Restricted Hours (Without Mitigation Measures).....	4-23
Table 4.15	Summary of Unmitigated Construction Noise Levels at Representative NSRs During Restricted Hours.....	4-24
Table 4.16	Summary of Mitigated Construction Noise Levels at Representative NSRs During Restricted Hours.....	4-24
Table 5.1	Construction Groundborne Noise Criteria for Schools, Hospital, Hotel Guestrooms and Domestic Premises.....	5-1
Table 5.2	Tunnel Depth with respect to District.....	5-2
Table 5.3	Summary of Identified Noise Sensitive Receivers.....	5-2
Table 5.4	Wave Propagation Properties of Soil.....	5-4
Table 5.5	Loss factor for Coupling into Building Foundation.....	5-5
Table 5.6	Summary of Assumptions Applied in Calculation Factors in the Worst Case NSR for TBM Operation.....	5-6
Table 5.7	Summary of Assumptions Applied in Calculation Factors in the Worst Case NSR for Hydraulic Breaker / RBM Operation.....	5-7
Table 5.8	Unmitigated Groundborne Construction Noise Levels at the Worst Affected NSR.....	5-8
Table 6.1	Summary of Water Quality Objectives for North Western WCZ.....	6-4
Table 6.2	Summary of Water Quality Objectives for Western Buffer WCZ.....	6-6
Table 6.3	Summary of Water Quality Objectives for Victoria Harbour WCZ.....	6-7
Table 6.4	Summary of Water Quality Objectives for Eastern Buffer WCZ.....	6-8
Table 6.5	Summary of Water Quality Objectives for Junk Bay WCZ.....	6-9
Table 6.6	Summary of Water Quality Objectives for Southern WCZ.....	6-10
Table 6.7	WSD Standards at Flushing Water Intakes.....	6-12
Table 6.8	Reference Marine Water Quality Criteria for Far Field Water Quality Assessment.....	6-14
Table 6.9	Reference Marine Water Quality Criteria for Near Field Water Quality Assessment.....	6-15
Table 6.10	Comparison of Marine Water Quality Criteria for Water Quality Assessment.....	6-16
Table 6.11	Marine Water Quality Criteria for CBP.....	6-18

Table 6.12	Sediment Quality Criteria for the Classification of Sediment.....	6-19
Table 6.13	Baseline Water Quality Condition for North Western WCZ in 2006	6-23
Table 6.14	Baseline Water Quality Condition for Victoria Harbour WCZ in 2006.....	6-25
Table 6.15	Baseline Water Quality Condition for Western Buffer WCZ in 2006.....	6-27
Table 6.16	Baseline Water Quality Condition for Junk Bay and Eastern Buffer WCZ in 2006	6-29
Table 6.17	Baseline Water Quality Condition for Southern WCZ in 2006.....	6-31
Table 6.18	Maximum Ambient Concentrations for TRC and CBP.....	6-33
Table 6.19	Maximum Total Contaminant Concentrations in Ambient Marine Water.....	6-34
Table 6.20	Effluent Standards for the HATS Recommended under the ADF Study.....	6-35
Table 6.21	Recommended Sodium Hypochlorite and Sodium Bisulphite Dosages for HATS.....	6-35
Table 6.22	Summary of Chemical Analysis Results.....	6-36
Table 6.23	Ambient Values for pH, Temperature, Salinity and Unionized Ammonia.....	6-38
Table 6.24	Maximum Total Contaminant Concentrations in Effluent Samples.....	6-39
Table 6.25	Assumed Effluent Concentrations for Ammonia.....	6-39
Table 6.28	Typical Hourly Flow Pattern for the SCISTW Effluent.....	6-41
Table 6.29	Effluent Characteristics Assumed for Far Field Water Quality Modelling.....	6-42
Table 6.30	Modelling Scenarios for Operational Phase Impact Assessment.....	6-44
Table 6.31	Assumed % of Pollution Load in the Storm System in Future Years.....	6-45
Table 6.31a	Modelling Scenarios for Emergency Discharge of Undisinfected CEPT Effluent.....	6-50
Table 6.31b	Modelling Scenarios for Emergency Discharge of TRC.....	6-51
Table 6.32	Coastal Developments to be Incorporated in the 2014, 2021 and Ultimate Coastline Configuration.....	6-55
Table 6.33	Summary of WETT Result for CEPT Effluent (Acute Toxicity).....	6-56
Table 6.34	Summary of WETT Result for CEPT Effluent (Chronic Toxicity).....	6-56
Table 6.35	Summary of WETT Result for Secondary Treated Effluent (Acute Toxicity).....	6-56
Table 6.36	Summary of WETT Result for Secondary Treated Effluent (Chronic Toxicity).....	6-57
Table 6.37	Predicted TRC at Edge of ZID.....	6-58
Table 6.38	Predicted Unionized Ammonia at edge of ZID	6-58
Table 6.39	Predicted Salinity at Edge of ZID.....	6-59
Table 6.40	Predicted Temperature at Edge of ZID	6-59
Table 6.41	Predicted Contaminant Concentrations at the edge of the ZID for Stage 2A.....	6-60
Table 6.42	Predicted Contaminant Concentrations at the edge of the ZID for Stage	

	2B	6-61
Table 6.43	Summary of Acute Toxicity Unit (TUa) at Edge of ZID.....	6-61
Table 6.44	Occurrence and Distribution of Red Tides in Hong Kong.....	6-68
Table 6.45	Approximate Dimensions of Mixing Zones at the SCISTW Outfall - Base Case Scenarios.....	6-75
Table 6.46	Approximate Dimension of Mixing Zones at the SCISTW Outfall - Sensitivity Test.....	6-76
Table 6.47	Summary of Chronic Toxicity Unit (TUc) at Edge of Mixing Zone.....	6-76
Table 6.48	Comparison between the Model Prediction and the EPD Monitoring Data	6-79
Table 6.49	Predicted Depth-averaged Ortho-Phosphate Levels at Semi-enclosed Bays (Annual Mean).....	6-79
Table 6.50	Predicted Depth-averaged Ortho-Phosphate Levels at Semi-enclosed Bays (Dry Season).....	6-80
Table 6.51	Predicted Depth-averaged Ortho-Phosphate Levels at Semi-enclosed Bays (Wet Season).....	6-80
Table 6.52	Percentage of Time in Compliance with the WQC for P (Within a 1-year Period).....	6-83
Table 6.53	Percentage of Time in Compliance with the WQC for P (in Dry Season).....	6-83
Table 6.54	Percentage of Time in Compliance with the WQC for P (in Wet Season).....	6-83
Table 6.55	Predicted Oxygen Depletion at the SCISTW Outfall Location.....	6-84
Table 7.1a	Selected COCs and Effluent Concentrations (Project Scenarios 1 and 2).....	7-5
Table 7.1b	Selected COCs and Effluent Concentrations (Project Scenario 3).....	7-6
Table 7.2a	Estimated Dilution Factors (Project Scenario 1).....	7-7
Table 7.2b	Estimated Dilution Factors (Project Scenarios 2 and 3).....	7-8
Table 7.3a	Estimated Lifetime Incremental Cancer Risk.....	7-9
Table 7.3b	Estimated Non-cancer Health Hazard Index (Adult Receptor).....	7-9
Table 7.3c	Estimated Non-cancer Health Hazard Index (Child Receptor).....	7-10
Table 7.4	Estimated Lifetime Incremental Cancer Risk for Extremely Conservative Exposure Scenario	7-11
Table 8.1a	Summary of WETT Result for CEPT Effluent (Acute Toxicity).....	8-5
Table 8.1b	Summary of WETT Result for CEPT Effluent (Chronic Toxicity).....	8-5
Table 8.1c	Summary of WETT Result for Secondary Treated Effluent (Acute Toxicity).....	8-6
Table 8.1d	Summary of WETT Result for Secondary Treated Effluent (Chronic Toxicity).....	8-6
Table 8.2a	Selected COCs and Effluent Concentrations for ERA (Project Scenarios 1 and 2).....	8-7

Table 8.2b	Selected COCs and Effluent Concentrations for ERA (Project Scenario 3).....	8-8
Table 8.3	Averaging Time of TRVs and Corresponding Dilution Factor.....	8-9
Table 8.4a	Estimated Dilution Factors (Project Scenario 1).....	8-10
Table 8.4b	Estimated Dilution Factors (Project Scenarios 2 and 3).....	8-10
Table 8.5	Acute and Chronic Toxicities at Edge of ZID and Edge of Mixing Zone.....	8-11
Table 8.6a	Estimated HQ and HI to Aquatic Life (Project Scenario 1).....	8-11
Table 8.6b	Estimated HQ and HI to Aquatic Life (Project Scenario 2).....	8-12
Table 8.6c	Estimated HQ and HI to Aquatic Life (Project Scenario 3).....	8-13
Table 8.7a	Estimated HQ and HI for Marine Mammals (Dolphins).....	8-14
Table 8.7b	Estimated HQ and HI for Marine Mammals (Porpoises).....	8-15
Table 9.1	Summary of C&D Material Quantities from Construction of Sewage Conveyance System.....	9-4
Table 9.2	Estimated Volume of Excavated Materials Outlet from Each Shaft.....	9-4
Table 9.3	Summary of Surplus C&D Material Quantities from PTW Upgrading.....	9-5
Table 9.4	Summary of Surplus C&D Material Quantities from SCISTW Expansion.....	9-6
Table 9.5	Summary of Annual Disposal Quantities of C&D Materials for HATS 2A.....	9-8
Table 9.6	Summary of Annual Fill Requirements and Surplus Disposal.....	9-9
Table 9.7	Summary of Annual Marine Disposal Quantities for HATS 2A.....	9-9
Table 9.8	Estimated Quantities of Screenings.....	9-10
Table 9.9	Estimated Quantities of Grit.....	9-10
Table 9.10	Current and Estimated Future Removal Frequencies of Screenings/Grit.....	9-12
Table 9.11	Estimated Quantities of Screenings from NWKPTW.....	9-12
Table 9.12	Estimated Quantities of Grit from NWKPTW.....	9-12
Table 9.13	Estimated Quantities of Sludge from SCISTW.....	9-13
Table 9.14	Increased in Waste Quantity under Ultimate Development Scenario.....	9-13
Table 9.15	Existing Operating PFRFs.....	9-14
Table 9.16	Summary of Waste Handling Procedures and Disposal Sites.....	9-16
Table 9.17	Possible Disposal Routes to PFRFs.....	9-17
Table 9.18	Possible Disposal Routes to Landfills.....	9-18
Table 9.19	Possible Disposal Routes to STF.....	9-20
Table 10.1	Area of Various Habitat Types within the Assessment Areas.....	10-5
Table 10.2a	Ecological Value of Developed Area and Wasteland in the Assessment Areas.....	10-10
Table 10.2b	Ecological Value of Woodland in the Assessment Areas.....	10-10
Table 10.2c	Ecological Value of Shrubland and Grassland in the Assessment Areas.....	10-11
Table 10.2d	Ecological Value of Watercourse in the Assessment Areas.....	10-12

Table 10.3	Evaluation of Faunal Species of Conservation Interest Recorded within Assessment Area during the Recent Visits under this EIA Study.....	10-13
Table 10.4	Overall Impact Evaluation of Developed Area and Wasteland.....	10-16
Table 11.1	Summary of Main Marine Benthic Species Recorded in Each WCZ During the AFCD (2002) Study.....	11-3
Table 11.2	Summary of Species Richness, Diversity and Evenness of Marine Benthic Communities in the WCZs within Assessment Area.....	11-4
Table 11.3	Benthic Characteristics in Areas Surrounding Lamma Island (Southern WCZ).....	11-6
Table 11.4	Vertical Zonation of Abundant Invertebrates Recorded on Lamma Island Intertidal Rocky Shore.....	11-14
Table 11.5	Vertical Zonation of Abundant Invertebrates Recorded in Sandy Bay Intertidal Rocky Shore.....	11-15
Table 11.6	Vertical Zonation of Abundant Invertebrates Recorded in Junk Bay Intertidal Rocky Shore.....	11-15
Table 11.7	Vertical Zonation of Abundant Invertebrates Recorded in Fat Tong Chau Intertidal Rocky Shore.....	11-15
Table 11.8	Vertical Zonation of Abundant Invertebrates Recorded in Junk Bay Intertidal Rocky Shore.....	11-16
Table 11.9	The Vertical Zonation of Abundant Invertebrates Recorded in Junk Bay Intertidal Rocky Shore.....	11-17
Table 11.10	Intertidal Survey Results from Aberdeen PTW.....	11-19
Table 11.11	Vertical Distribution of Dominant Species in Intertidal Rocky Shore	11-20
Table 11.12	Ecological Value of Soft Bottom Community in Potential Impacted Areas (Victoria Harbour and Western Buffer WCZs).....	11-29
Table 11.13	Ecological Value of Intertidal Community in Potentially Impacted Areas (Victoria Harbour and Western Buffer WCZs).....	11-29
Table 11.14	Ecological Value of Coral Community in Potentially Impacted Areas (Victoria Harbour and Western Buffer WCZs).....	11-30
Table 11.15	Ecological Value of Chinese White Dolphin in Potentially Impacted Areas (Victoria Harbour and Western Buffer WCZs).....	11-30
Table 11.16	Potential Ecological Impacts on Benthos Habitats within Potential Impacted Areas (Victoria Harbour and Western Buffer WCZs).....	11-35
Table 11.17	Potential Ecological Impacts on Coral Community within Potential Impacted Areas (Victoria Harbour and Western Buffer WCZs).....	11-36
Table 11.18	Potential Ecological Impacts on Intertidal Communities within Potential Impacted Areas (Victoria Harbour and Western Buffer WCZs).....	11-36

Table 11.19	Ecological Impact on Chinese White Dolphin within Potential Impacted Areas (Western Buffer and Victoria Harbour WCZs),.....	11-37
Table 12.1	Industry Figures for Capture Fisheries,.....	12-3
Table 12.2	Production of Top 10 Fish Families in the Area Surrounding SCI Outfall,.....	12-4
Table 13.1	Relationship between Receptor Sensitivity and Impact Magnitude in Defining Impact Significance,.....	13-4
Table 13.2	Details List of OZPs and Zoning of the Proposed Development,.....	13-8
Table 13.3	List of the Landscape Resources and Its Sensitivity to Change,.....	13-10
Table 13.4	Visual Sensitive Receivers (VSRs) and Their Sensitivity to Change,.....	13-13
Table 13.5	Visual Sensitive Receivers (VSRs) and Their Magnitude of Impacts,.....	13-19
Table 13.6	Landscape Impacts of the Proposed Works during Construction Phase,.....	13-26
Table 13.7	Proposed Landscape Mitigation Measures for Construction Phase,.....	13-27
Table 13.8	Proposed Landscape Mitigation Measures for Operation Phase,.....	13-28
Table 13.9	Significance of Landscape Impacts in the Construction and Operation Phases,.....	13-29
Table 13.10	Significance of Visual Impacts in the Construction and Operation Phases (Note: All Impacts are Adverse unless otherwise Noted.) ,.....	13-32
Table 14A.1	Composition of Towngas,.....	14A-4
Table 14A.2	Physical Properties and Storage Conditions of Towngas,.....	14A-4
Table 14A.3	Daily Utilisation of Ferry Service between 1st and 27th Sept 2007,.....	14A-5
Table 14A.4	Temporal Changes in Population for Various Categories ,.....	14A-5
Table 14A.5	Population Data for the Aberdeen Project,.....	14A-7
Table 14A.6	Population Data for the Ap Lei Chau Project,.....	14A-9
Table 14A.7	Meteorological Data Analysis ,.....	14A-10
Table 14A.8	Hazards Associate with Operation of HKCG Depot,.....	14A-11
Table 14A.9	Hazards with Potential Impact to HKCG Depot,.....	14A-16
Table 14A.10	Estimated Quantities for Chemicals Handled in the Upgraded Aberdeen PTW,.....	14A-19
Table 14A.11	Hazards Associate with Operation of Shell Depot,.....	14A-20
Table 14A.12	Hazards with Potential Impact to Shell Depot,.....	14A-27
Table 14A.13	Frequencies of Initial Failure Events for the HKCG Depot,.....	14A-29
Table 14A.14	Frequencies of Initial Failure Events for the Shell LPG Compound,.....	14A-30
Table 14A.15	Frequencies of Failure Events due to Transport Risk at the Shell Transit Depot ,.....	14A-30
Table 14A.16	Frequencies of Failure Events due to Stationary Risk at the Shell Transit Depot ,.....	14A-31
Table 14C.1	Population in Vicinity of 2A,.....	14C-7

Table 14C.2	Road and Railway Population within the Assessment Area.....	14C-14
Table 14C.3	Estimated Marine Population in Vicinity of SCISTW.....	14C-14
Table 14C.4a	Stability Category-Wind Speed Frequencies at Ching Pak House Weather Station (day-time).....	14C-15
Table 14C.4b	Weather Class-Wind Direction Frequencies at Ching Pak House Weather Station (day-time).....	14C-15
Table 14C.5	Mitigation Measures during Construction Associated with SCISTW.....	14C-36
Table 14C.6	Estimated Toxic Gas Generation Rates in Various Incompatible Chemicals Mixing Events.....	14C-44
Table 14C.7	Estimated Frequency of Various Incompatible Chemicals Mixing Events.....	14C-45
Table 14C.8	Properties of Various Incompatible Chemicals Mixing Events.....	14C-46
Table 14C.9	Distance from Toxic Gas Release Location Receiving Fatality Probability of 3% and 1% under Weather Class 1F.....	14C-47
Table 14C.10	FN Results of Various Incompatible Chemicals Mixing Events.....	14C-48
Table 15.1	Graded Buildings Identified on Hong Kong Island.....	15-6
Table 15.2	List of Graded Buildings/Structures in Ngong Shuen Chau Barracks with field survey.....	15-6
Table 15.3	List of Non-Graded Built Heritage Resources Identified in the Project Study Area.....	15-7
Table 15.4	Assessment of the Impacts to Resources within 300m of PTW Sites.....	15-11
Table 15.5	Assessment of the Impacts to Resources within 300m of SCS.....	15-12
Table 15.6	Assessment of the Impacts from Existing SCISTW to Graded Buildings on Stonecutters Island.....	15-14
Table 15.7	Assessment of the Impacts from works within the Proposed Area for Disinfection Facilities to Graded Buildings on Stonecutters Island.....	15-14
Table 15.7a	Calculated Peak Particle Velocity for Selected Heritage Resources.....	15-15
Table 15.8	Mitigation Recommended for Resources near PTW Sites.....	15-15
Table 15.9	Mitigation Recommended for Resources near Sewage Conveyance System.....	15-16
Table 15.10	Mitigation Recommended for Resources near Existing SCISTW.....	15-17
Table 15.11	Mitigation Recommended for Resources near Area for Disinfection Facilities.....	15-18
Table 17.1	Summary of Key Environmental Outcomes / Benefits.....	17-10
Table 18.1	Project Implementation Schedule.....	18-1