




Drainage Services Department

Agreement No. CE 43/2005 (EP)

**Harbour Area Treatment Scheme
(HATS) Stage 2A Environmental Impact
Assessment Study - Investigation**

Final EM&A Manual

June 2008

	Name	Signature
Prepared & Checked:	Freeman Cheung	
Reviewed & Approved:	 Alan Kwok	

Version: 4

Date: 2 June 2008

The information contained in this report is, to the best of our knowledge, correct at the time of printing. The interpretation and recommendations in the report are based on our experience, using reasonable professional skill and judgment, and based upon the information that was available to us. These interpretations and recommendations are not necessarily relevant to any aspect outside the restricted requirements of our brief. This report has been prepared for the sole and specific use of our client and ENSR Asia (HK) Ltd. accepts no responsibility for its use by others.

This report is copyright and may not be reproduced in whole or in part without prior written permission.

ENSR Asia (HK) Ltd.

11/F, Grand Central Plaza, Tower 2, 138 Shatin Rural Committee Road, Shatin, NT, Hong Kong
 Tel: (852) 2893 1551 Fax: (852) 2891 0305 Email: ensrhk@ensr.aecom.com
 www.ensr.aecom.com www.maunsell.aecom.com

TABLE OF CONTENTS

	Page
1. INTRODUCTION	1-1
Purpose of the Manual.....	1-1
Project Background.....	1-1
Project Scope and Programme.....	1-2
Project Description.....	1-3
Environmental Parameters to be Monitored	1-4
Project Organisation	1-5
Structure of the Report.....	1-8
2 AIR QUALITY	2-1
Introduction	2-1
Air Quality Parameters.....	2-1
Monitoring Equipment.....	2-1
Laboratory Measurement / Analysis	2-3
Monitoring Locations.....	2-3
Baseline Monitoring	2-5
Impact Monitoring	2-6
Environmental Quality Performance Limits.....	2-8
Event and Action Plan.....	2-9
Mitigation Measures.....	2-12
3. AIRBORNE NOISE	3-1
Introduction	3-1
Noise Parameters	3-1
Monitoring Equipment.....	3-1
Monitoring Locations.....	3-1
Baseline Monitoring	3-2
Impact Monitoring	3-3
Event and Action Plan.....	3-3
Mitigation Measures.....	3-3
4 WATER QUALITY	4-1
Introduction	4-1
Water Quality Monitoring under Normal Operation of the Project	4-1
Water Quality Monitoring for Temporary Sewage Bypass / Emergency Discharge.....	4-9
Monitoring Equipment.....	4-15
Sample Containers and Storage.....	4-16
Site Record	4-16
Laboratory Measurement / Analysis	4-16
Construction Site Audits.....	4-17
Mitigation Measures.....	4-18
5 HUMAN HEALTH RISK ASSESSMENT.....	5-1
Introduction	5-1
Effluent Contamination Concentration Monitoring	5-1
Seawater Contaminant Concentration Monitoring.....	5-2
Statistical Analysis of Monitoring Data	5-2
Human Health Risk Assessment	5-3
6 ECOLOGICAL RISK ASSESSMENT	6-1
Introduction	6-1
Contaminant Concentration Monitoring Programme	6-1
Whole Effluent Toxicity Test	6-2

7	WASTE MANAGEMENT IMPLICATIONS	7-1
	Introduction	7-1
	Waste Control and Mitigation Measures.....	7-1
8	TERRESTRIAL ECOLOGY	8-1
	Introduction	8-1
	Monitoring and Audit Requirements.....	8-1
9	MARINE ECOLOGY	9-1
	Introduction	9-1
	Mitigation Measures.....	9-1
	Coral Monitoring Requirements	9-2
10	FISHERIES IMPACTS	10-1
11	LANDSCAPE AND VISUAL IMPACTS ASSESSMENT	11-1
	Introduction	11-1
	Baseline Monitoring	11-1
	Event and Action Plan.....	11-2
	Mitigation Measures.....	11-3
12	HAZARD TO LIFE	12-1
	Introduction	12-1
	Mitigation Measures.....	12-1
13	CULTURAL HERITAGE	13-1
	Introduction	13-1
	Mitigation Measures.....	13-1
14	ENVIRONMENTAL AUDITING	14-1
	Site Inspections.....	14-1
	Compliance with Legal and Contractual Requirements.....	14-1
	Environmental Complaints	14-2
15	REPORTING	15-1
	General	15-1
	Baseline Monitoring Report	15-1
	Monthly EM&A Reports (During Construction)	15-2
	Operation Phase EM&A Reporting	15-6
	Reporting for Post-Translocation Monitoring of Coral.....	15-7
	Data Keeping	15-8
	Interim Notifications of Environmental Quality Limit Exceedances	15-8

List of Tables

Table 2.1	Construction Dust Monitoring Locations.....	2-3
Table 2.2	Operation Odour Monitoring Locations.....	2-4
Table 2.3	Action / Limit Levels for Air Quality	2-8
Table 2.4	Event / Action Plan for Construction Air Quality.....	2-10
Table 2.5	Event / Action Plan for Operation Air Quality Monitoring	2-11
Table 3.1	Construction Noise Monitoring Stations.....	3-2
Table 3.2	Action and Limit Levels for Construction Noise	3-3
Table 3.3	Event / Action Plan for Construction Noise	3-6
Table 4.1	Discharge Limits for TRC and CBPs	4-3
Table 4.2	Proposed Marine Water Quality Monitoring Stations Close to SCISTW Outfall	4-4
Table 4.3	Proposed Marine Water Quality Monitoring Stations in the Far Field Area	4-4
Table 4.3a	Near Field Water Quality Criteria	4-6

Table 4.4	Proposed Marine Water Quality Monitoring Stations for Emergency Situations	4-10
Table 4.5	Emergency Response Plan for Temporary Sewage Bypass and Emergency Discharge from HATS.....	4-13
Table 4.6	Suggested Analytical Methods and Detection Limit.....	4-17
Table 5.1	List of Contaminants and Analytical Methods to be Applied.....	5-1
Table 6.1	Analytical Method and Detection Limit for Ammonia, Sulphide, Suspended Solids and TRC.....	6-4
Table 6.2	List of Contaminants and Analytical Methods to be Applied	6-4
Table 6.3	Target Toxicity Levels of SCISTW Effluent	6-6
Table 11.1	Event and Action Plan for Landscape and Visual Impact - Construction Phase	11-2
Table 11.2	Proposed Landscape Mitigation Measures for Construction Phase.....	11-3
Table 11.3	Proposed Landscape Mitigation Measures for Operation Phase	11-3

List of Figures

Figure 1.1	General Layout plan of HATS Stage 2A
Figure 1.2	Proposed Layout for SCISTW Upgrading
Figure 1.3	Tentative Construction Programme
Figure 1.4	Project Organization – EM&A Programme for Construction Phase
Figure 1.5	Project Organization – EM&A Programme for Operation Phase
Figure 2.1a	Locations of Representative Air Sensitive Receivers – North Point PTW
Figure 2.1b	Locations of Representative Air Sensitive Receivers – Wan Chai East PTW
Figure 2.1c	Locations of Representative Air Sensitive Receivers – Central PTW
Figure 2.1d	Locations of Representative Air Sensitive Receivers – Fung Mat Road Site (for Construction Phase Only)
Figure 2.1e	Locations of Representative Air Sensitive Receivers – Sandy Bay PTW
Figure 2.1f	Locations of Representative Air Sensitive Receivers – Cyberport PTW
Figure 2.1g	Locations of Representative Air Sensitive Receivers – Wah Fu PTW and Aberdeen PTW
Figure 2.1h	Locations of Representative Air Sensitive Receivers – Ap Lei Chau PTW
Figure 2.1i	Locations of Representative Air Sensitive Receivers – Stonecutters Island STW and Disinfection Facilities
Figure 2.2a	Proposed Dust Monitoring Locations During Construction Phase – North Point PTW
Figure 2.2b	Proposed Dust Monitoring Locations During Construction Phase – Wan Chai East PTW
Figure 2.2c	Proposed Dust Monitoring Locations During Construction Phase – Central PTW
Figure 2.2d	Proposed Dust Monitoring Locations During Construction Phase – Fung Mat Road Site
Figure 2.2e	Proposed Dust Monitoring Locations During Construction Phase – Cyberport PTW
Figure 2.2f	Proposed Dust Monitoring Locations During Construction Phase – Wah Fu PTW and Aberdeen PTW
Figure 2.2g	Proposed Dust Monitoring Locations During Construction Phase – Stonecutters Island STW and Disinfection Facilities
Figure 2.3a	Proposed Odour Monitoring Location During Operation Phase – North Point PTW
Figure 2.3b	Proposed Odour Monitoring Location During Operation Phase – Wan Chai East PTW
Figure 2.3c	Proposed Odour Monitoring Location During Operation Phase – Central PTW
Figure 2.3d	Proposed Odour Monitoring Location During Operation Phase – Fung Mat Road Site
Figure 2.3e	Proposed Odour Monitoring Location During Operation Phase – Sandy Bay PTW
Figure 2.3f	Proposed Odour Monitoring Location During Operation Phase – Cyberport PTW
Figure 2.3g	Proposed Odour Monitoring Location During Operation Phase – Wah Fu PTW and Aberdeen PTW
Figure 2.3h	Proposed Odour Monitoring Location During Operation Phase – Ap Lei Chau PTW
Figure 2.3i	Proposed Odour Monitoring Location During Operation Phase – Stonecutters Island STW and Disinfection Facilities
Figure 3.1a	Location of Construction Noise Monitoring Station – North Point PTW
Figure 3.1b	Location of Construction Noise Monitoring Station – Wan Chai East PTW
Figure 3.1c	Location of Construction Noise Monitoring Stations – Central PTW and Fung Mat Road Site
Figure 3.1d	Location of Construction Noise Monitoring Station – Sandy Bay PTW
Figure 3.1e	Location of Construction Noise Monitoring Station – Cyberport PTW
Figure 3.1f	Location of Construction Noise Monitoring Station – Wah Fu PTW and Aberdeen PTW
Figure 3.1g	Location of Construction Noise Monitoring Stations – Ap Lei Chau PTW

- Figure 3.1h Location of Construction Noise Monitoring Stations – Stonecutters Island STW and Disinfection Facilities
- Figure 4.1 Proposed Water Quality Monitoring Stations (Sheet 1 of 2)
- Figure 4.2 Proposed Water Quality Monitoring Stations (Sheet 2 of 2)
- Figure 9.1 Locations of Corals Recorded at Aberdeen PTW
- Figure 14.1 Environmental Complaint Flow Diagram

Appendices

- Appendix A Implementation Schedule of Proposed Mitigation Measures
- Appendix B Sample Data Sheets for Air, Noise and Water Monitoring
- Appendix C Sample Template for the Interim Notification
- Appendix D Methodology for Human Health Risk Assessment
- Appendix E Full Report on Coral Survey at Aberdeen PTW