















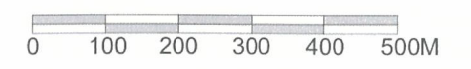


Legend

-  Approximate Location of the Development
-  Approximate Location of Wetland Nature Reserve
-  Study Area Boundary (500m from the Project Limit)
-  Existing Development

Landscape Resources

-  LR1 Existing Landform
-  LR2 Woodland
-  LR3 Plantation Woodland
-  LR4 Orchard
-  LR5 Shrub and Mosaic
-  LR6 Grassland
-  LR7 Agricultural Land
-  LR8 Fishponds
-  LR9 Watercourses - Rivers and Streams
-  LR10 Watercourses - Ditches and Drainage Channels
-  LR11 Mangrove Forest / Mudflats
-  LR12 Wetlands



CH2M HILL Hong Kong Limited
In association with
RPS
ADI Limited
Archaeological Assessments
MVA Hong Kong Limited

Title: Landscape Resources

Project: EIA for Proposed Development at Fung Lok Wai, Yuen Long at Lot 1457 R.P. In D.D. 123

CH2M HILL Hong Kong Limited

Scale: As shown

Figure: 11-2