




Legend

-  Approximate location of the Development
-  Boundary between Outline Zoning Plans
-  Zone boundaries

Note: the Outline Zoning Plans (OZPs) considered in this assessment include:

- S/YL-LFS/7 - Lau Fau Shan and Tsim bai Tsui
- S/YL - PS/11 - Ping Shan
- S/TSW/10 - Tin Shui Wai
- S/YL116-Yuen Long

The assessment does not consider all of the areas zoned on the OZPs only those which it is predicted will be affected by the proposals.

-  R(A) Residential (Group A)
-  R(B) Residential (Group B)
-  CA Conservation Area
-  CDA Comprehensive Development Area
-  GB Green Belt
-  O Open Space
-  OU Other Specified Uses
-  SSS Site of Special Scientific
-  V Village Type Development
-  G/I Government / Institution / Community
-  C Commercial
-  REC Recreation



CH2M HILL Hong Kong Limited
In association with
RPS
ADI Limited
Archaeological Assessments
MVA Hong Kong Limited

Title: Review of Planning and Development Control Framework

Project: EIA for Proposed Development at Fung Lok Wai, Yuen Long at Lot 1457 R.P. In D.D. 123

CH2M HILL Hong Kong Limited

Scale: As shown

Figure: 11-8