













LEGEND

-  Development Area
-  Permanent Marsh
-  Seasonal Marsh
-  Marsh Storage Pond
-  Enhanced Fish Ponds
-  Natural Rain Fed Pond
-  Paspalum Grass
-  Phragmites Reeds
-  Unvegetated Muddy Shallows
-  Drainage Ditches
-  Adjustable Sluice
-  Pipe

RPS	
Figure 14.7. Location of Aquaculture pond habitat features and water control structures.	
Drawn by: PD	Project no: P244
Scale (A4): NTS	Date: Dec 2005
Version: 2	
<small>Willow Mere House, Compass Point Business Park, Stocks Bridge Way, St. Ives, Cambridgeshire, PE27 3LL. Tel: 01480 466335 Fax: 01480 466911</small>	