

NOTATION

- GOVERNMENT OFFICES
- POLICE HEADQUARTERS
- DIVISIONAL POLICE STATION
- SUB-DIVISIONAL FIRE STATION
- AMBULANCE DEPOT
- POST OFFICE
- LIBRARY
- COMMUNITY HALL
- SOCIAL WELFARE FACILITY
- SECONDARY SCHOOL
- PRIMARY SCHOOL
- KINDERGARTEN
- HOSPITAL
- POLYCLINIC / SPECIALIST CLINIC
- GENERAL CLINIC
- REGIONAL PARK
- TOWN PARK
- INDOOR RECREATION CENTRE
- CAR PARK
- BUS TERMINUS
- GREEN MINI BUS TERMINUS / PUBLIC LIGHT BUS TERMINUS
- PETROL FILLING STATION
- LIQUEFIED PETROLEUM GAS FILLING STATION
- RESERVE FOR RAILWAY AND STATION (UNDERGROUND) (SUBJECT TO FURTHER INVESTIGATION)
- POSSIBLE RESERVE FOR MONORAIL AND STATIONS (SUBJECT TO FURTHER INVESTIGATION AND FEASIBILITY STUDY)
- DRAINAGE RESERVE
- UTILITY RESERVE
- WATERWORK RESERVE
- MAXIMUM BUILDING HEIGHT (IN M ABOVE PD)
- PROPOSED LEVEL (IN M ABOVE PD)
- PEDESTRIAN CROSSING
- AMC ANIMAL MANAGEMENT CENTRE
- ESS ELECTRICITY SUBSTATION
- FB FOOTBRIDGE
- LPG LIQUEFIED PETROLEUM GAS FILLING STATION
- MVTS MARINE VESSEL TRACKING SYSTEM
- NBA NON-BUILDING AREA
- PFS PETROL FILLING STATION
- PTI PUBLIC TRANSPORT INTERCHANGE
- RCP REFUSE COLLECTION POINT
- SPS SEWAGE PUMPING STATION
- SW SUBWAY

SCHEDULE OF USES AND AREAS

USES	NET SITE AREA & %	
	HECTARES	%
C COMMERCIAL		
RS SPECIAL RESIDENTIAL		
R1 RESIDENTIAL - ZONE 1		
R2 RESIDENTIAL - ZONE 2		
R3 RESIDENTIAL - ZONE 3		
G GOVERNMENT		
IC INSTITUTION OR COMMUNITY		
E EDUCATION		
RO REGIONAL OPEN SPACE		
DO DISTRICT OPEN SPACE		
LO LOCAL OPEN SPACE		
A AMENITY		
OU OTHER SPECIFIED USES		
CDA COMPREHENSIVE DEVELOPMENT AREA		
ROADS, JUNCTIONS, ETC.		
TOTAL DEVELOPMENT AREA	328.00	100.00
TOTAL AREA OF PLANNING AREA	328.00	100.00

NOTE:
 1. THE ALIGNMENTS OF THE KWUN TONG TRANSPORTATION LINK AND THE PEDESTRIAN CROSSINGS ACROSS THE KTAC ARE INDICATIVE ONLY AND WILL BE SUBJECT TO PROTECTION OF HARBOUR ORDINANCE.

MAUNSELL | AECOM
 Maunsell Consultants Asia Ltd

AGREEMENT NO. CE 35/2006 (CE)
 KAI TAK DEVELOPMENT ENGINEERING STUDY CUM DESIGN AND CONSTRUCTION OF ADVANCE WORKS-INVESTIGATION, DESIGN AND CONSTRUCTION IMPLEMENTATION REPORT
RECOMMENDED OUTLINE DEVELOPMENT PLAN (DATED MAY 2008)

SCALE	A3 1:25000	DATE	JUN 2008
CHECK	-	DRAWN	TLF
JOB No.	60022408	DRAWING No.	1.1a
		REV	-



NOTATION

	GOVERNMENT OFFICES		HOSPITAL
	POLICE HEADQUARTERS		POLYCLINIC / SPECIALIST CLINIC
	DIVISIONAL POLICE STATION		GENERAL CLINIC
	SUB-DIVISIONAL FIRE STATION		REGIONAL PARK
	AMBULANCE DEPOT		TOWN PARK
	POST OFFICE		INDOOR RECREATION CENTRE
	LIBRARY		CAR PARK
	COMMUNITY HALL		BUS TERMINUS
	SOCIAL WELFARE FACILITY		GREEN MINI BUS TERMINUS / PUBLIC LIGHT BUS TERMINUS
	SECONDARY SCHOOL		PETROL FILLING STATION
	PRIMARY SCHOOL		LIQUEFIED PETROLEUM GAS FILLING STATION
	KINDERGARTEN		RESERVE FOR RAILWAY AND STATION (UNDERGROUND) (SUBJECT TO FURTHER INVESTIGATION)
	PLANNING BOUNDARY		POSSIBLE RESERVE FOR MONORAIL AND STATIONS (SUBJECT TO FURTHER INVESTIGATION AND FEASIBILITY STUDY)
	ZONING BOUNDARY		DRAINAGE RESERVE
	ELEVATED ROAD		UTILITY RESERVE
	DEPRESSED ROAD		WATERWORK RESERVE
	TUNNEL		MAXIMUM BUILDING HEIGHT (IN M ABOVE PD)
	PEDESTRIAN STREET		PROPOSED LEVEL (IN M ABOVE PD)
	CYCLE TRACK		PEDESTRIAN CROSSING
	HERITAGE TRAIL		

AMC	ANIMAL MANAGEMENT CENTRE	PFS	PETROL FILLING STATION
ESS	ELECTRICITY SUBSTATION	PTI	PUBLIC TRANSPORT INTERCHANGE
FB	FOOTBRIDGE		
LPG	LIQUEFIED PETROLEUM GAS FILLING STATION	RCP	REFUSE COLLECTION POINT
MVTS	MARINE VESSEL TRACKING SYSTEM	SPS	SEWAGE PUMPING STATION
NBA	NON-BUILDING AREA	SW	SUBWAY

SCHEDULE OF USES AND AREAS

USES	NET SITE AREA & %	
	HECTARES	%
C COMMERCIAL		
RS SPECIAL RESIDENTIAL		
R1 RESIDENTIAL - ZONE 1		
R2 RESIDENTIAL - ZONE 2		
R3 RESIDENTIAL - ZONE 3		
G GOVERNMENT		
IC INSTITUTION OR COMMUNITY		
E EDUCATION		
RO REGIONAL OPEN SPACE		
DO DISTRICT OPEN SPACE		
LO LOCAL OPEN SPACE		
A AMENITY		
OU OTHER SPECIFIED USES		
CDA COMPREHENSIVE DEVELOPMENT AREA		
ROADS, JUNCTIONS, ETC.		
TOTAL DEVELOPMENT AREA	328.00	100.00
TOTAL AREA OF PLANNING AREA	328.00	100.00

NOTE:
 1. THE ALIGNMENTS OF THE KWUN TONG TRANSPORTATION LINK AND THE PEDESTRIAN CROSSINGS ACROSS THE KTAC ARE INDICATIVE ONLY AND WILL BE SUBJECT TO PROTECTION OF HARBOUR ORDINANCE

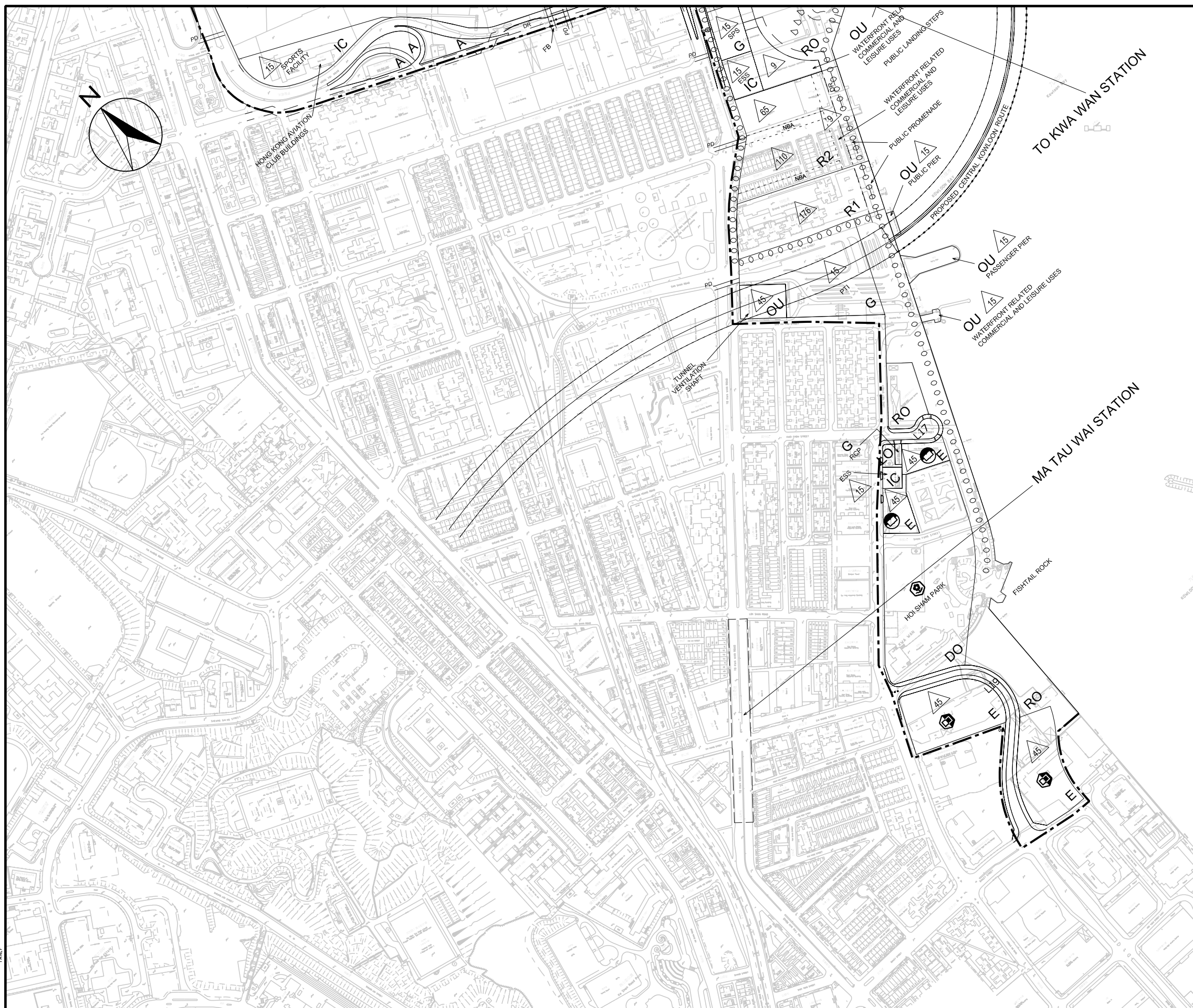
MAUNSELL | AECOM
 Maunsell Consultants Asia Ltd

AGREEMENT NO. CE 35/2006 (CE)
 KAI TAK DEVELOPMENT ENGINEERING STUDY CUM DESIGN AND CONSTRUCTION OF ADVANCE WORKS- INVESTIGATION, DESIGN AND CONSTRUCTION

RECOMMENDED OUTLINE DEVELOPMENT PLAN (DATED MAY 2008)

(SHEET 2 OF 7)

SCALE	A3 1:5000	DATE	JUN. 2008
CHECK	-	DRAWN	TLF
JOB No.	60022408	DRAWING No.	1.1a-B
		REV	-



- ### NOTATION
- GOVERNMENT OFFICES
 - POLICE HEADQUARTERS
 - DIVISIONAL POLICE STATION
 - SUB-DIVISIONAL FIRE STATION
 - AMBULANCE DEPOT
 - POST OFFICE
 - LIBRARY
 - COMMUNITY HALL
 - SOCIAL WELFARE FACILITY
 - SECONDARY SCHOOL
 - PRIMARY SCHOOL
 - KINDERGARTEN
 - HOSPITAL
 - POLYCLINIC / SPECIALIST CLINIC
 - GENERAL CLINIC
 - REGIONAL PARK
 - TOWN PARK
 - INDOOR RECREATION CENTRE
 - CAR PARK
 - BUS TERMINUS
 - GREEN MINI BUS TERMINUS / PUBLIC LIGHT BUS TERMINUS
 - PETROL FILLING STATION
 - LIQUEFIED PETROLEUM GAS FILLING STATION
 - RESERVE FOR RAILWAY AND STATION (UNDERGROUND) (SUBJECT TO FURTHER INVESTIGATION)
 - POSSIBLE RESERVE FOR MONORAIL AND STATIONS (SUBJECT TO FURTHER INVESTIGATION AND FEASIBILITY STUDY)
 - DRAINAGE RESERVE
 - UTILITY RESERVE
 - WATERWORK RESERVE
 - MAXIMUM BUILDING HEIGHT (IN M ABOVE PD)
 - PROPOSED LEVEL (IN M ABOVE PD)
 - PEDESTRIAN CROSSING
 - AMC ANIMAL MANAGEMENT CENTRE
 - ESS ELECTRICITY SUBSTATION
 - FB FOOTBRIDGE
 - LPG LIQUEFIED PETROLEUM GAS FILLING STATION
 - MVTs MARINE VESSEL TRACKING SYSTEM
 - NBA NON-BUILDING AREA
 - PFS PETROL FILLING STATION
 - PTI PUBLIC TRANSPORT INTERCHANGE
 - RCP REFUSE COLLECTION POINT
 - SPS SEWAGE PUMPING STATION
 - SW SUBWAY

SCHEDULE OF USES AND AREAS

USES	NET SITE AREA & %	
	HECTARES	%
C COMMERCIAL		
RS SPECIAL RESIDENTIAL		
R1 RESIDENTIAL - ZONE 1		
R2 RESIDENTIAL - ZONE 2		
R3 RESIDENTIAL - ZONE 3		
G GOVERNMENT		
IC INSTITUTION OR COMMUNITY		
E EDUCATION		
RO REGIONAL OPEN SPACE		
DO DISTRICT OPEN SPACE		
LO LOCAL OPEN SPACE		
A AMENITY		
OU OTHER SPECIFIED USES		
CDA COMPREHENSIVE DEVELOPMENT AREA		
ROADS, JUNCTIONS, ETC.		
TOTAL DEVELOPMENT AREA	328.00	100.00
TOTAL AREA OF PLANNING AREA	328.00	100.00

NOTE:
 1. THE ALIGNMENTS OF THE KWUN TONG TRANSPORTATION LINK AND THE PEDESTRIAN CROSSINGS ACROSS THE KTAC ARE INDICATIVE ONLY AND WILL BE SUBJECT TO PROTECTION OF HARBOUR ORDINANCE

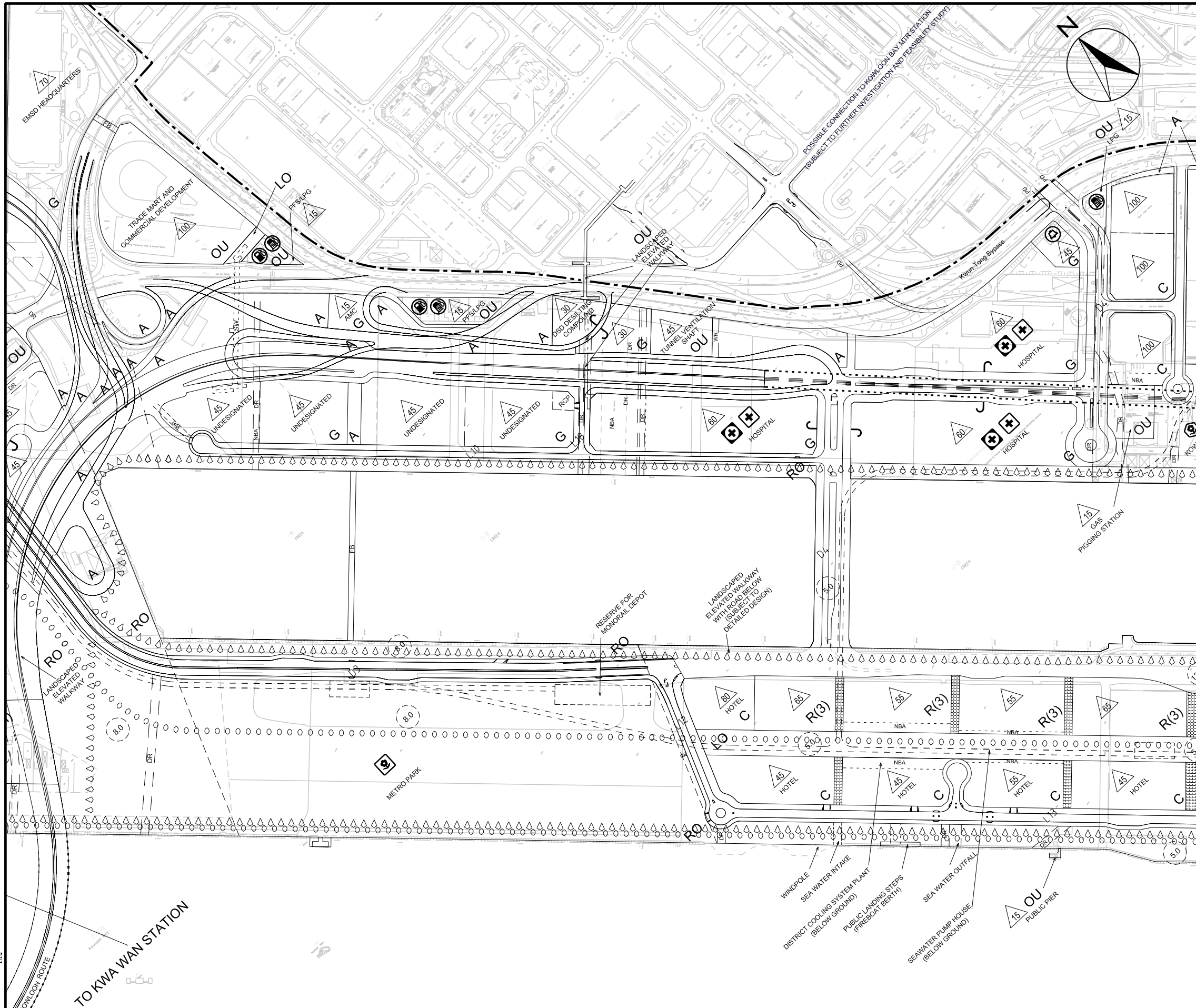
MAUNSELL | AECOM
 Maunsell Consultants Asia Ltd

AGREEMENT NO. CE 35/2006 (CE)
 KAI TAK DEVELOPMENT ENGINEERING STUDY CUM DESIGN AND CONSTRUCTION OF ADVANCE WORKS-INVESTIGATION, DESIGN AND CONSTRUCTION

RECOMMENDED OUTLINE DEVELOPMENT PLAN (DATED MAY 2008)

(SHEET 3 OF 7)

SCALE	A3 1:5000	DATE	JUN. 2008
CHECK	-	DRAWN	TLF
JOB NO.	60022408	DRAWING No.	1.1a-C
		REV	-



NOTATION

	GOVERNMENT OFFICES		HOSPITAL
	POLICE HEADQUARTERS		POLYCLINIC / SPECIALIST CLINIC
	DIVISIONAL POLICE STATION		GENERAL CLINIC
	SUB-DIVISIONAL FIRE STATION		REGIONAL PARK
	AMBULANCE DEPOT		TOWN PARK
	POST OFFICE		INDOOR RECREATION CENTRE
	LIBRARY		CAR PARK
	COMMUNITY HALL		BUS TERMINUS
	SOCIAL WELFARE FACILITY		GREEN MINI BUS TERMINUS / PUBLIC LIGHT BUS TERMINUS
	SECONDARY SCHOOL		PETROL FILLING STATION
	PRIMARY SCHOOL		LIQUEFIED PETROLEUM GAS FILLING STATION
	KINDERGARTEN		RESERVE FOR RAILWAY AND STATION (UNDERGROUND) (SUBJECT TO FURTHER INVESTIGATION)
	PLANNING BOUNDARY		POSSIBLE RESERVE FOR MONORAIL AND STATIONS (SUBJECT TO FURTHER INVESTIGATION AND FEASIBILITY STUDY)
	ZONING BOUNDARY		DRAINAGE RESERVE
	ELEVATED ROAD		UTILITY RESERVE
	DEPRESSED ROAD		WATERWORK RESERVE
	TUNNEL		MAXIMUM BUILDING HEIGHT (IN M ABOVE PD)
	PEDESTRIAN STREET		PROPOSED LEVEL (IN M ABOVE PD)
	CYCLE TRACK		PEDESTRIAN CROSSING
	HERITAGE TRAIL		

AMC	ANIMAL MANAGEMENT CENTRE	PFS	PETROL FILLING STATION
ESS	ELECTRICITY SUBSTATION	PTI	PUBLIC TRANSPORT INTERCHANGE
FB	FOOTBRIDGE		
LPG	LIQUEFIED PETROLEUM GAS FILLING STATION	RCP	REFUSE COLLECTION POINT
MVTS	MARINE VESSEL TRACKING SYSTEM	SPS	SEWAGE PUMPING STATION
NBA	NON-BUILDING AREA	SW	SUBWAY

SCHEDULE OF USES AND AREAS

USES	NET SITE AREA & %	
	HECTARES	%
C COMMERCIAL		
RS SPECIAL RESIDENTIAL		
R1 RESIDENTIAL - ZONE 1		
R2 RESIDENTIAL - ZONE 2		
R3 RESIDENTIAL - ZONE 3		
G GOVERNMENT		
IC INSTITUTION OR COMMUNITY		
E EDUCATION		
RO REGIONAL OPEN SPACE		
DO DISTRICT OPEN SPACE		
LO LOCAL OPEN SPACE		
A AMENITY		
OU OTHER SPECIFIED USES		
CDA COMPREHENSIVE DEVELOPMENT AREA		
ROADS, JUNCTIONS, ETC.		
TOTAL DEVELOPMENT AREA	328.00	100.00
TOTAL AREA OF PLANNING AREA	328.00	100.00

NOTE:

1. THE ALIGNMENTS OF THE KWUN TONG TRANSPORTATION LINK AND THE PEDESTRIAN CROSSINGS ACROSS THE KTAC ARE INDICATIVE ONLY AND WILL BE SUBJECT TO PROTECTION OF HARBOUR ORDINANCE

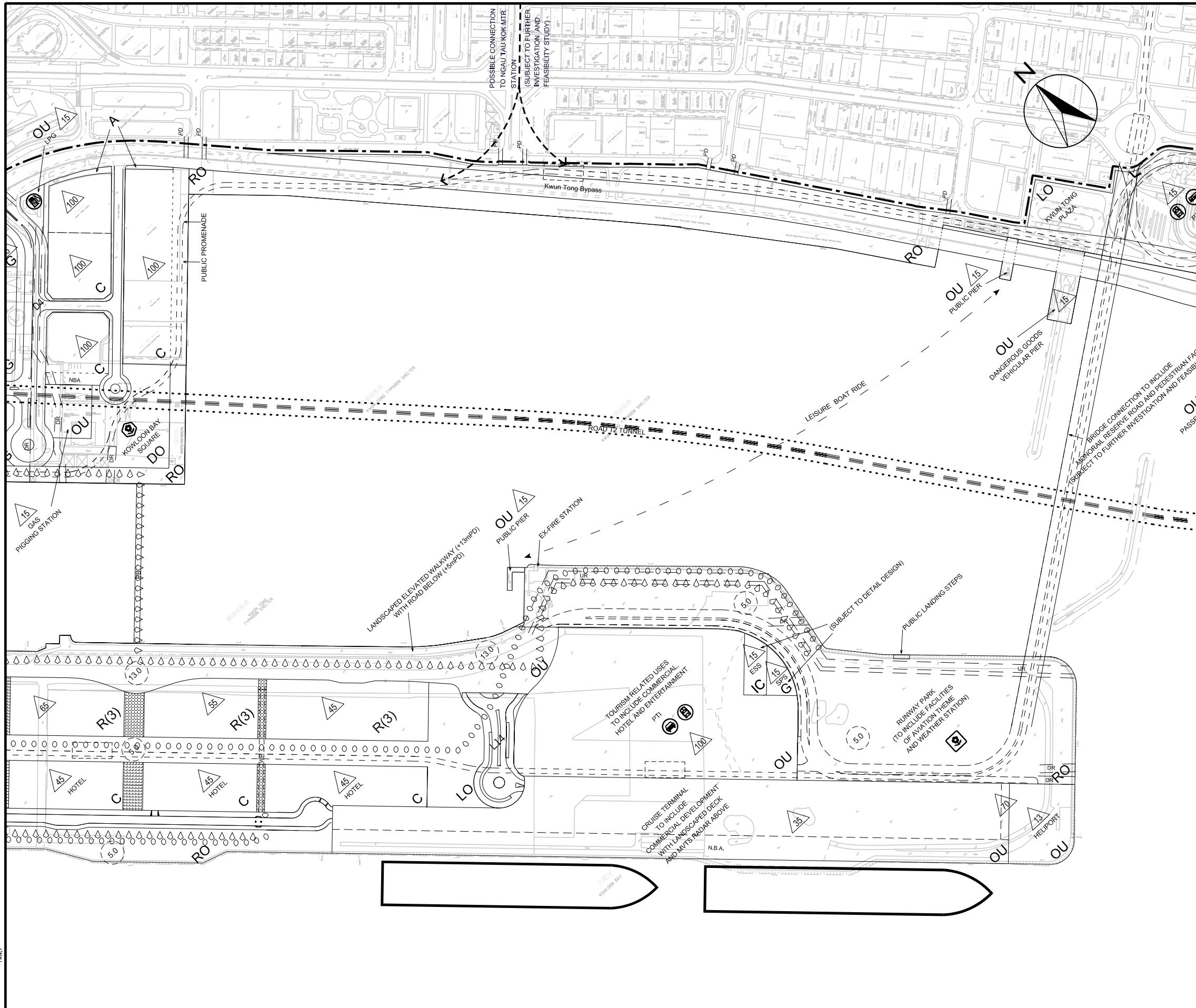
MAUNSELL | AECOM
Maunsell Consultants Asia Ltd

AGREEMENT NO. CE 35/2006 (CE)
KAI TAK DEVELOPMENT ENGINEERING STUDY CUM DESIGN AND CONSTRUCTION OF ADVANCE WORKS-INVESTIGATION, DESIGN AND CONSTRUCTION

RECOMMENDED OUTLINE DEVELOPMENT PLAN (DATED MAY 2008)

(SHEET 4 OF 7)

SCALE	A3 1:5000	DATE	JUN. 2008
CHECK	-	DRAWN	TLF
JOB NO.	60022408	DRAWING No.	1.1a-D
		REV	-



NOTATION

	GOVERNMENT OFFICES		HOSPITAL
	POLICE HEADQUARTERS		POLYCLINIC / SPECIALIST CLINIC
	DIVISIONAL POLICE STATION		GENERAL CLINIC
	SUB-DIVISIONAL FIRE STATION		REGIONAL PARK
	AMBULANCE DEPOT		TOWN PARK
	POST OFFICE		INDOOR RECREATION CENTRE
	LIBRARY		CAR PARK
	COMMUNITY HALL		BUS TERMINUS
	SOCIAL WELFARE FACILITY		GREEN MINI BUS TERMINUS / PUBLIC LIGHT BUS TERMINUS
	SECONDARY SCHOOL		PETROL FILLING STATION
	PRIMARY SCHOOL		LIQUEFIED PETROLEUM GAS FILLING STATION
	KINDERGARTEN		RESERVE FOR RAILWAY AND STATION (UNDERGROUND) (SUBJECT TO FURTHER INVESTIGATION)
	PLANNING BOUNDARY		POSSIBLE RESERVE FOR MONORAIL AND STATIONS (SUBJECT TO FURTHER INVESTIGATION AND FEASIBILITY STUDY)
	ZONING BOUNDARY		DRAINAGE RESERVE
	ELEVATED ROAD		UTILITY RESERVE
	DEPRESSED ROAD		WATERWORK RESERVE
	TUNNEL		MAXIMUM BUILDING HEIGHT (IN M ABOVE PD)
	PEDESTRIAN STREET		PROPOSED LEVEL (IN M ABOVE PD)
	CYCLE TRACK		PEDESTRIAN CROSSING
	HERITAGE TRAIL		

AMC	ANIMAL MANAGEMENT CENTRE	PFS	PETROL FILLING STATION
ESS	ELECTRICITY SUBSTATION	PTI	PUBLIC TRANSPORT INTERCHANGE
FB	FOOTBRIDGE		
LPG	LIQUEFIED PETROLEUM GAS FILLING STATION	RCP	REFUSE COLLECTION POINT
MVTS	MARINE VESSEL TRACKING SYSTEM	SPS	SEWAGE PUMPING STATION
NBA	NON-BUILDING AREA	SW	SUBWAY

SCHEDULE OF USES AND AREAS

USES	NET SITE AREA & %	
	HECTARES	%
COMMERCIAL		
SPECIAL RESIDENTIAL		
RESIDENTIAL - ZONE 1		
RESIDENTIAL - ZONE 2		
RESIDENTIAL - ZONE 3		
GOVERNMENT		
INSTITUTION OR COMMUNITY		
EDUCATION		
REGIONAL OPEN SPACE		
DISTRICT OPEN SPACE		
LOCAL OPEN SPACE		
AMENITY		
OTHER SPECIFIED USES		
COMPREHENSIVE DEVELOPMENT AREA		
ROADS, JUNCTIONS, ETC.		
TOTAL DEVELOPMENT AREA	328.00	100.00
TOTAL AREA OF PLANNING AREA	328.00	100.00

NOTE:

1. THE ALIGNMENTS OF THE KWUN TONG TRANSPORTATION LINK AND THE PEDESTRIAN CROSSINGS ACROSS THE KTAC ARE INDICATIVE ONLY AND WILL BE SUBJECT TO PROTECTION OF HARBOUR ORDINANCE

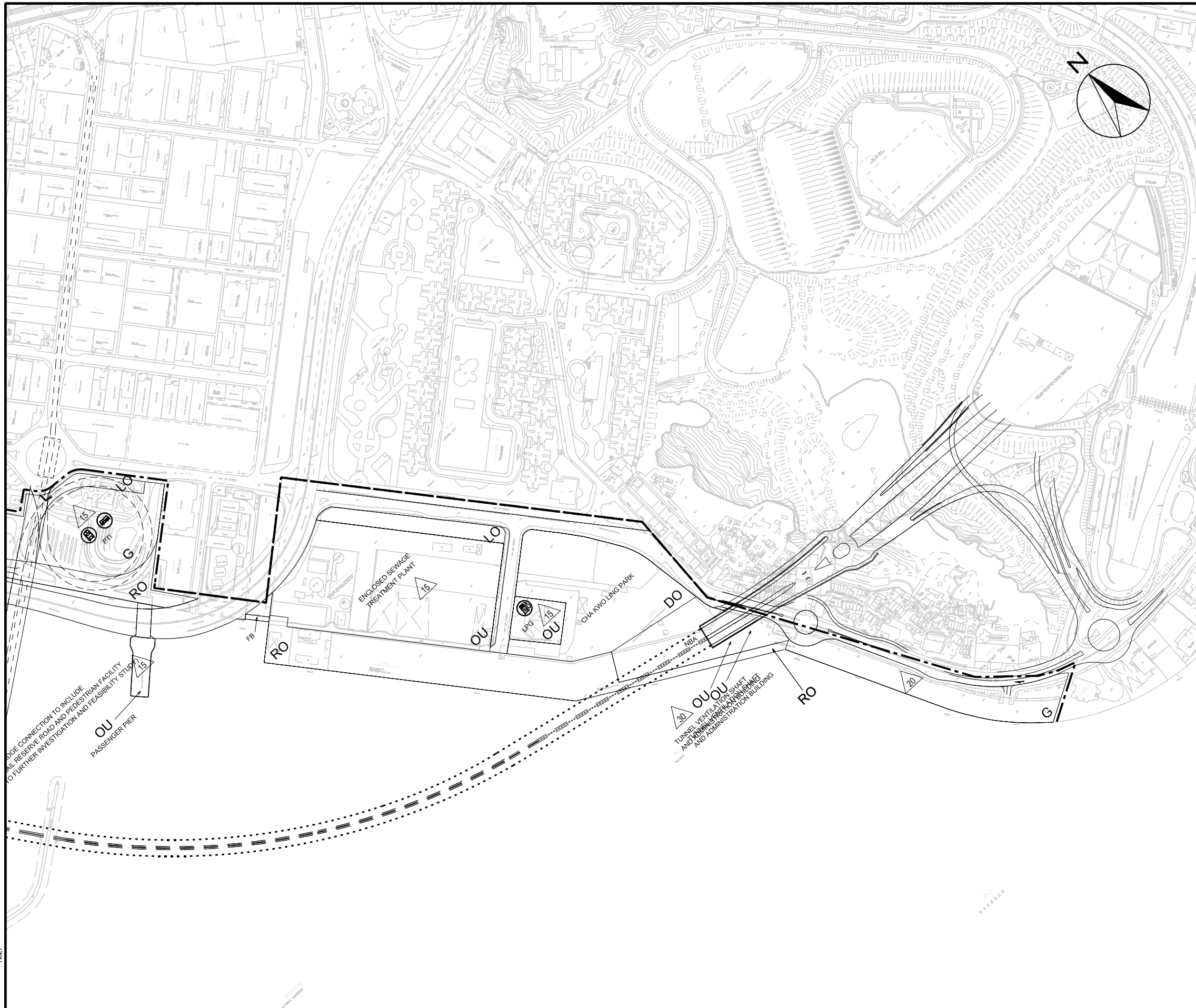
MAUNSELL | AECOM
Maunsell Consultants Asia Ltd

AGREEMENT NO. CE 35/2006 (CE)
KAI TAK DEVELOPMENT ENGINEERING STUDY CUM DESIGN AND CONSTRUCTION OF ADVANCE WORKS-INVESTIGATION, DESIGN AND CONSTRUCTION

RECOMMENDED OUTLINE DEVELOPMENT PLAN (DATED MAY 2008)

(SHEET 5 OF 7)

SCALE	A3 1:5000	DATE	JUN. 2008
CHECK	-	DRAWN	TLF
JOB NO.	60022408	DRAWING No.	1.1a-E
		REV	-



NOTATION

- GOVERNMENT OFFICES
- POLICE HEADQUARTERS
- DIVISIONAL POLICE STATION
- SUB-DIVISIONAL FIRE STATION
- AMBULANCE DEPOT
- POST OFFICE
- LIBRARY
- COMMUNITY HALL
- SOCIAL WELFARE FACILITY
- SECONDARY SCHOOL
- PRIMARY SCHOOL
- KINDERGARTEN
- HOSPITAL
- POLYCLINIC / SPECIALIST CLINIC
- GENERAL CLINIC
- REGIONAL PARK
- TOWN PARK
- INDOOR RECREATION CENTRE
- CAR PARK
- BUS TERMINUS
- GREEN MINI BUS TERMINUS / PUBLIC LIGHT BUS TERMINUS
- PETROL FILLING STATION
- LIQUEFIED PETROLEUM GAS FILLING STATION
- RESERVE FOR RAILWAY AND STATION (UNDERGROUND) (SUBJECT TO FURTHER INVESTIGATION)
- POSSIBLE RESERVE FOR MONORAIL AND STATIONS (SUBJECT TO FURTHER INVESTIGATION AND FEASIBILITY STUDY)
- DRAINAGE RESERVE
- UTILITY RESERVE
- WATERWORK RESERVE
- MAXIMUM BUILDING HEIGHT (IN M ABOVE PD)
- PROPOSED LEVEL (IN M ABOVE PD)
- PEDESTRIAN CROSSING
- PLANNING BOUNDARY
- ZONING BOUNDARY
- ELEVATED ROAD
- DEPRESSED ROAD
- TUNNEL
- PEDESTRIAN STREET
- CYCLE TRACK
- HERITAGE TRAIL
- AMC ANIMAL MANAGEMENT CENTRE
- ESS ELECTRICITY SUBSTATION
- FB FOOTBRIDGE
- LPG LIQUEFIED PETROLEUM GAS FILLING STATION
- MVTS MARINE VESSEL TRACKING SYSTEM
- NBA NON-BUILDING AREA
- PFS PETROL FILLING STATION
- PTI PUBLIC TRANSPORT INTERCHANGE
- RCP REFUSE COLLECTION POINT
- SPS SEWAGE PUMPING STATION
- SW SUBWAY

SCHEDULE OF USES AND AREAS

USES	NET SITE	AREA & %
	HECTARES	%
C	COMMERCIAL	
RS	SPECIAL RESIDENTIAL	
R1	RESIDENTIAL - ZONE 1	
R2	RESIDENTIAL - ZONE 2	
R3	RESIDENTIAL - ZONE 3	
G	GOVERNMENT	
IC	INSTITUTION OR COMMUNITY	
E	EDUCATION	
RO	REGIONAL OPEN SPACE	
DO	DISTRICT OPEN SPACE	
LO	LOCAL OPEN SPACE	
A	AMENITY	
OU	OTHER SPECIFIED USES	
CDA	COMPREHENSIVE DEVELOPMENT AREA	
ROADS, JUNCTIONS, ETC.		
TOTAL DEVELOPMENT AREA	328.00	100.00
TOTAL AREA OF PLANNING AREA	328.00	100.00

NOTE:
 THE ALIGNMENTS OF THE KWUN TONG TRANSPORTATION LINK AND THE PEDESTRIAN CROSSINGS ACROSS THE KTAC ARE INDICATIVE ONLY AND WILL BE SUBJECT TO PROTECTION OF HARBOUR ORDINANCE

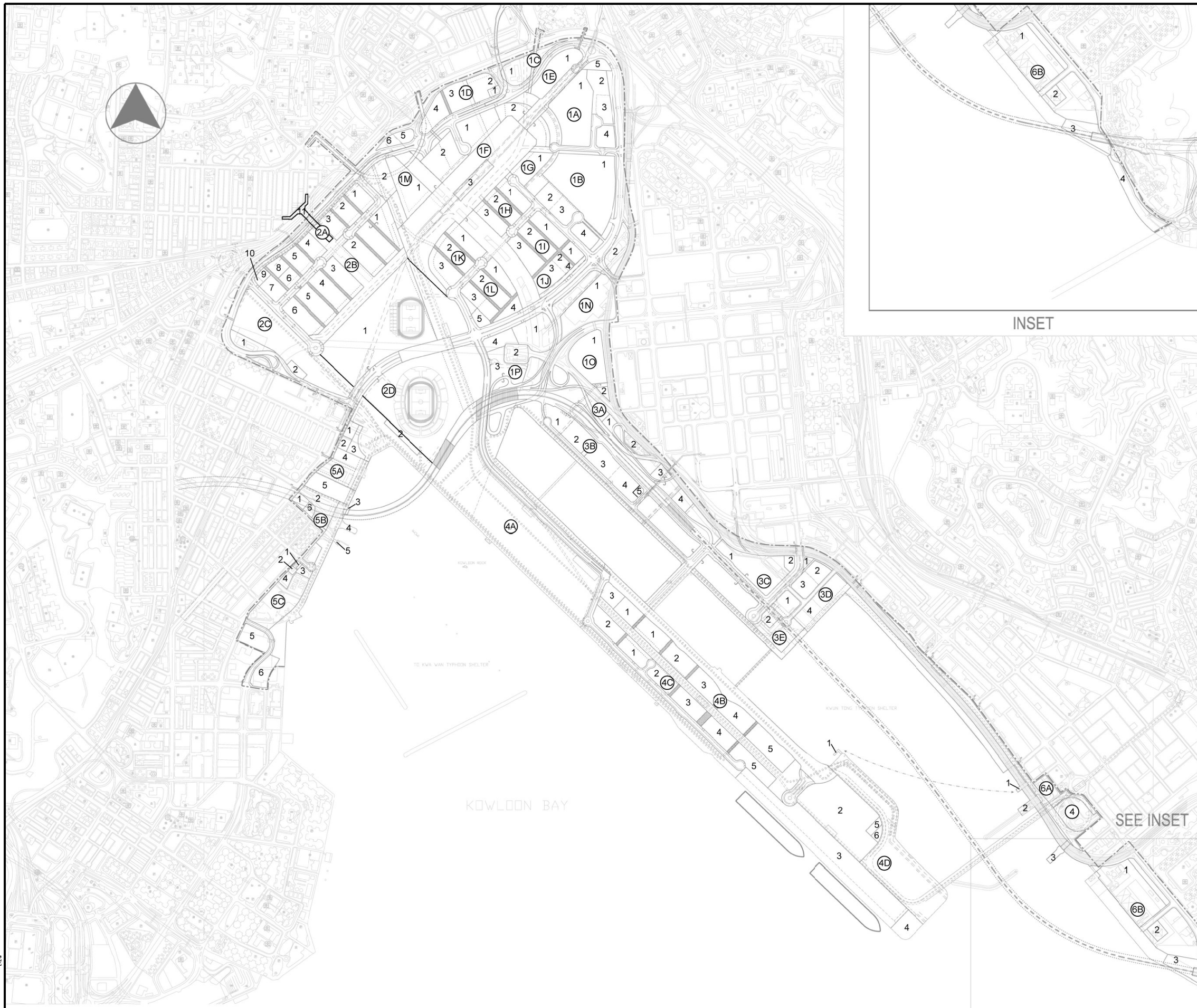
MAUNSELL | AECOM
 Maunsell Consultants Asia Ltd

AGREEMENT NO. CE 35/2006 (CE)
 KAI TAK DEVELOPMENT ENGINEERING STUDY CUM DESIGN AND CONSTRUCTION OF ADVANCE WORKS-INVESTIGATION, DESIGN AND CONSTRUCTION

RECOMMENDED OUTLINE DEVELOPMENT PLAN (DATED MAY 2008)

(SHEET 6 OF 7)

SCALE	A3 1:5000	DATE	JUN. 2008
CHECK	-	DRAWN	TLF
JOB NO.	60022408	DRAWING No.	1.1a-F
		REV	-



NOTATION

- | | | | |
|--|-----------------------------|--|---|
| | GOVERNMENT OFFICES | | HOSPITAL |
| | POLICE HEADQUARTERS | | POLYCLINIC / SPECIALIST CLINIC |
| | DIVISIONAL POLICE STATION | | GENERAL CLINIC |
| | SUB-DIVISIONAL FIRE STATION | | REGIONAL PARK |
| | AMBULANCE DEPOT | | TOWN PARK |
| | POST OFFICE | | INDOOR RECREATION CENTRE |
| | LIBRARY | | CAR PARK |
| | COMMUNITY HALL | | BUS TERMINUS |
| | SOCIAL WELFARE FACILITY | | GREEN MINI BUS TERMINUS / PUBLIC LIGHT BUS TERMINUS |
| | SECONDARY SCHOOL | | PETROL FILLING STATION |
| | PRIMARY SCHOOL | | LIQUEFIED PETROLEUM GAS FILLING STATION |
| | KINDERGARTEN | | RESERVE FOR RAILWAY AND STATION (UNDERGROUND) (SUBJECT TO FURTHER INVESTIGATION) |
| | PLANNING BOUNDARY | | POSSIBLE RESERVE FOR MONORAIL AND STATIONS (SUBJECT TO FURTHER INVESTIGATION AND FEASIBILITY STUDY) |
| | ZONING BOUNDARY | | DRAINAGE RESERVE |
| | ELEVATED ROAD | | UTILITY RESERVE |
| | DEPRESSED ROAD | | WATERWORK RESERVE |
| | TUNNEL | | MAXIMUM BUILDING HEIGHT (IN M ABOVE PD) |
| | PEDESTRIAN STREET | | PROPOSED LEVEL (IN M ABOVE PD) |
| | CYCLE TRACK | | PEDESTRIAN CROSSING |
| | HERITAGE TRAIL | | |
-
- | | | | |
|------|---|-----|------------------------------|
| AMC | ANIMAL MANAGEMENT CENTRE | PFS | PETROL FILLING STATION |
| ESS | ELECTRICITY SUBSTATION | PTI | PUBLIC TRANSPORT INTERCHANGE |
| FB | FOOTBRIDGE | RCP | REFUSE COLLECTION POINT |
| LPG | LIQUEFIED PETROLEUM GAS FILLING STATION | SPS | SEWAGE PUMPING STATION |
| MVTS | MARINE VESSEL TRACKING SYSTEM | SW | SUBWAY |
| NBA | NON-BUILDING AREA | | |

SCHEDULE OF USES AND AREAS

USES	NET SITE AREA & %	
	HECTARES	%
C COMMERCIAL		
RS SPECIAL RESIDENTIAL		
R1 RESIDENTIAL - ZONE 1		
R2 RESIDENTIAL - ZONE 2		
R3 RESIDENTIAL - ZONE 3		
G GOVERNMENT		
IC INSTITUTION OR COMMUNITY		
E EDUCATION		
RO REGIONAL OPEN SPACE		
DO DISTRICT OPEN SPACE		
LO LOCAL OPEN SPACE		
A AMENITY		
OU OTHER SPECIFIED USES		
CDA COMPREHENSIVE DEVELOPMENT AREA		
ROADS, JUNCTIONS, ETC.		
TOTAL DEVELOPMENT AREA	328.00	100.00
TOTAL AREA OF PLANNING AREA	328.00	100.00

NOTE:

- THE ALIGNMENTS OF THE KWUN TONG TRANSPORTATION LINK AND THE PEDESTRIAN CROSSINGS ACROSS THE KTAC ARE INDICATIVE ONLY AND WILL BE SUBJECT TO PROTECTION OF HARBOUR ORDINANCE

L20
2008-6-19
Maunsell AECOM

MAUNSELL | AECOM
Maunsell Consultants Asia Ltd

AGREEMENT NO. CE 35/2006 (CE)
KAI TAK DEVELOPMENT ENGINEERING STUDY CUM DESIGN AND CONSTRUCTION OF ADVANCE WORKS-INVESTIGATION, DESIGN AND CONSTRUCTION

RECOMMENDED OUTLINE DEVELOPMENT PLAN (DATED MAY 2008)

(SHEET 7 OF 7)

SCALE	A3 1:20000	DATE	JUN 2008
CHECK	-	DRAWN	TLF
JOB No.	60022408	DRAWING No.	1.1a-G
		REV	-