
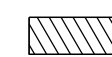
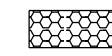
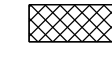




LEGEND

-  SITE BOUNDARY
-  ABANDONED FISH POND
-  HANG HAU TSUEN STREAM
-  MANGROVES
-  DEEP BAY (AND MUDFLATS)
-  OYSTER BED



Revision	Date		Description			Initial
	Designed	Checked	Drawn	Checked	Checked	
Initial	MC	WKC	JT	PKL		
Date	11/08	11/08	11/08	11/08		

Approved

project
 HANG HAU TSUEN CHANNEL
 AT LAU FAU SHAN

Drawing Title
 LOCATIONS OF WATER
 SENSITIVE RECEIVERS

Plan Register No.	Revision
FIGURE 5.2	-

Scale
 A3 1:3000

土木工程拓展署
**CEDD Civil Engineering and
 Development Department**


BLACK & VEATCH HONG KONG LIMITED
 博威工程顧問有限公司