




**R 10.1** Olympic City Two and Central Park




**R 10.2** Residential along Hoi Wang Road: Park Avenue, Hoi Fu Court, Charming Garden



**R 10.10** Planned Residential Development at Hoi Ting Road



**R 10.4** Residential Block along Ferry Street and Canton Road  
**GIC 10.3** Yau Ma Tei Division Police Station and Yau Ma Tei Electric sub-station



**R 10.5** Private Residential blocks above Kowloon Station: Sorrento, The Cullinan, The Arch, The Harbourside and The Waterfront

**R 10.8** Residential along West Kowloon Express way: One Silver Sea, Hampton Place, Long Beach, Olympian City One, Island Harbourview

**GIC 10.1** Schools in Charming Gardens: Po Leung Kuk Carmoes Tan Siu Lin Primary School, HKMA David Li kwok Po College and Yau Ma Ti Catholic Primary School (Hoi Wang Road)


**GIC 10.2** Hong Kong Community College - West Kowloon Campus



**R 10.6** Residential along Cherry Street



**R 10.7** Residential along Man Cheong Street



**R 10.9** The Victoria Towers  
**GIC 10.4** Canton Road Government Offices  
**T 10.9** Canton Road  
**T 10.10** Austin Road West

REV	DESCRIPTION	BY	DATE	APPROVED	REV	DESCRIPTION	BY	DATE	APPROVED

DESIGNED	-	
CHECKED	-	
APPROVED	-	
DATE	19/AUG./2008	ORIGINATOR

DO NOT SCALE DRAWINGS. ALL DIMENSIONS SHALL BE TO CENTER OF GRAVITY UNLESS OTHERWISE SPECIFIED. IN THE EVENT OF THIS DRAWING / DOCUMENT BEING USED BY THE CLIENT OR ANY OTHER PARTY WITHOUT THE WRITTEN PERMISSION OF THE CONSULTANT, THE CONSULTANT SHALL NOT BE RESPONSIBLE FOR ANY DAMAGE OR LOSS OF PROFITS OR BUSINESS INCURRED BY THE USER OF THIS DRAWING / DOCUMENT.

**MTR** EXPRESS RAIL LINK  
**ENSR** AECOM

TITLE: NOL / ERL - 300 ENVIRONMENTAL IMPACT ASSESSMENT  
 BASELINE KEY VSRs PHOTOS AT WEST KOWLOON

SCALE: NTS  
 FIGURE NO.: NOL/ERL/300/C/XRL/ENS/M54/366  
 REV: C