
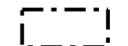




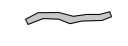
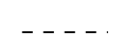

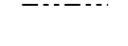




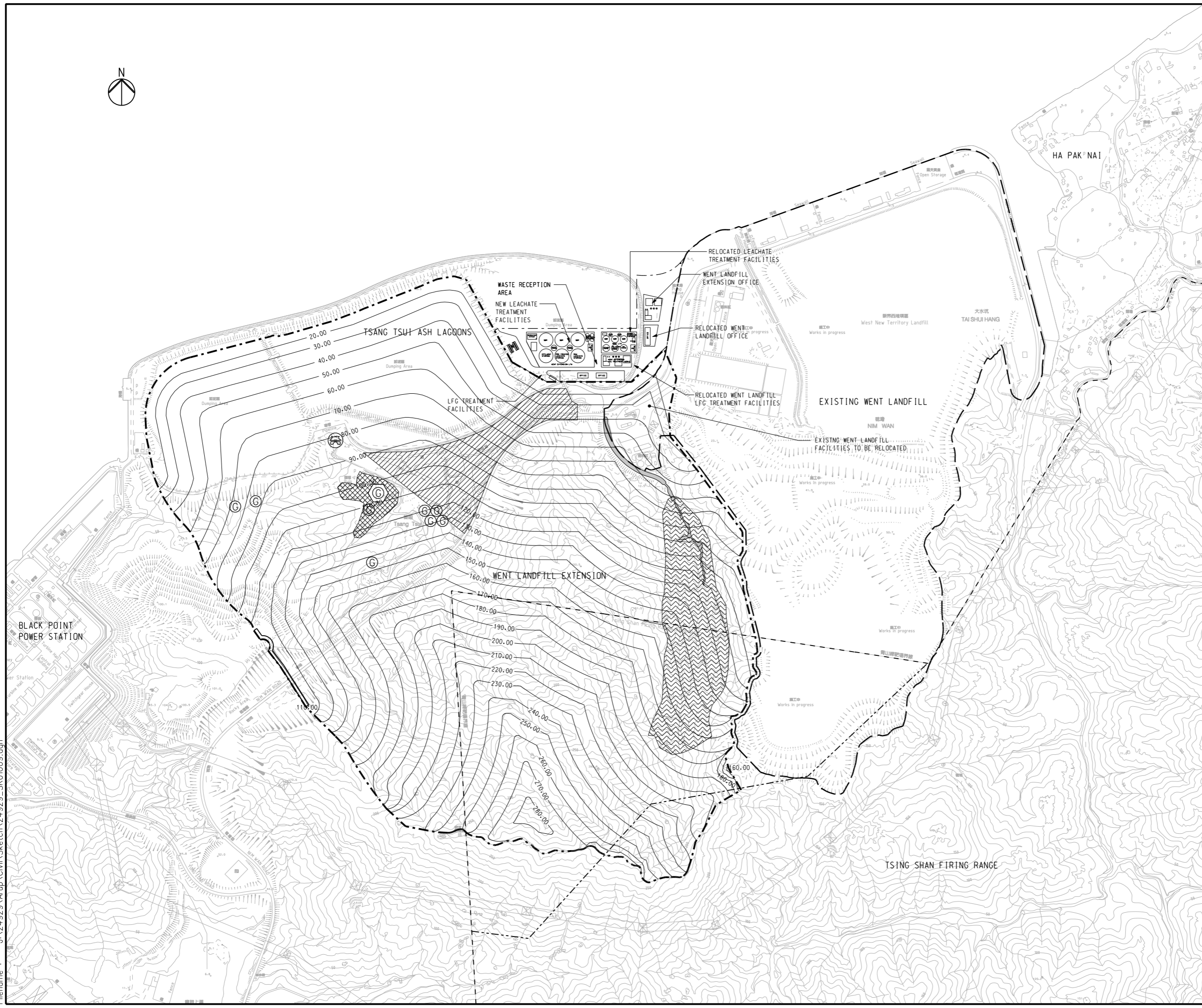


KEY PLAN

LEGEND

-  BOUNDARY OF EXISTING WENT LANDFILL
-  WASTE BOUNDARY OF WENT LANDFILL EXTENSION
-  ARCHAEOLOGICAL SITE
-  SEMI-MATURE WOODLAND
-  PITCHER'S PLANT
-  TSANG KOK STREAM
-  BOUNDARY OF TSING SHAN FIRING RANGE
-  SETBACK BOUNDARY OF TSING SHAN FIRING RANGE
-  EXISTING GRAVES
-  EXISTING TEMPLE
-  EXISTING CLAN GRAVE
-  PROPOSED RETAINING WALL

LANDFILL CAPACITY
88 Mm <sup>3</sup>



Rev	Description	By	Date
-	FIRST ISSUE	PM	11/08

Consultant  
**ARUP** 奧雅納工程顧問  
 Ove Arup & Partners Hong Kong Limited

Project title  
**Agreement No. CE 43/2006 (EP)  
 West New Territories (WENT)  
 Landfill Extensions  
 Feasibility Study**

Drawing title  
 LAYOUT OPTION 4A

Drawing no.		Rev.	
FIGURE 2.7		-	
Drawn	Date	Checked	Approved
RY	11/08	PM	FW
Scale	Status		
1 : 10000 ON A3	PRELIMINARY		

COPYRIGHT RESERVED



環境保護署  
 廢物設施組  
 Environmental Protection Department  
 Waste Facilities Group

Printed by : \$USERS\$  
 Filename : J:\24929\Arup\Civil\Sketch\24929\_SK01009.dgn