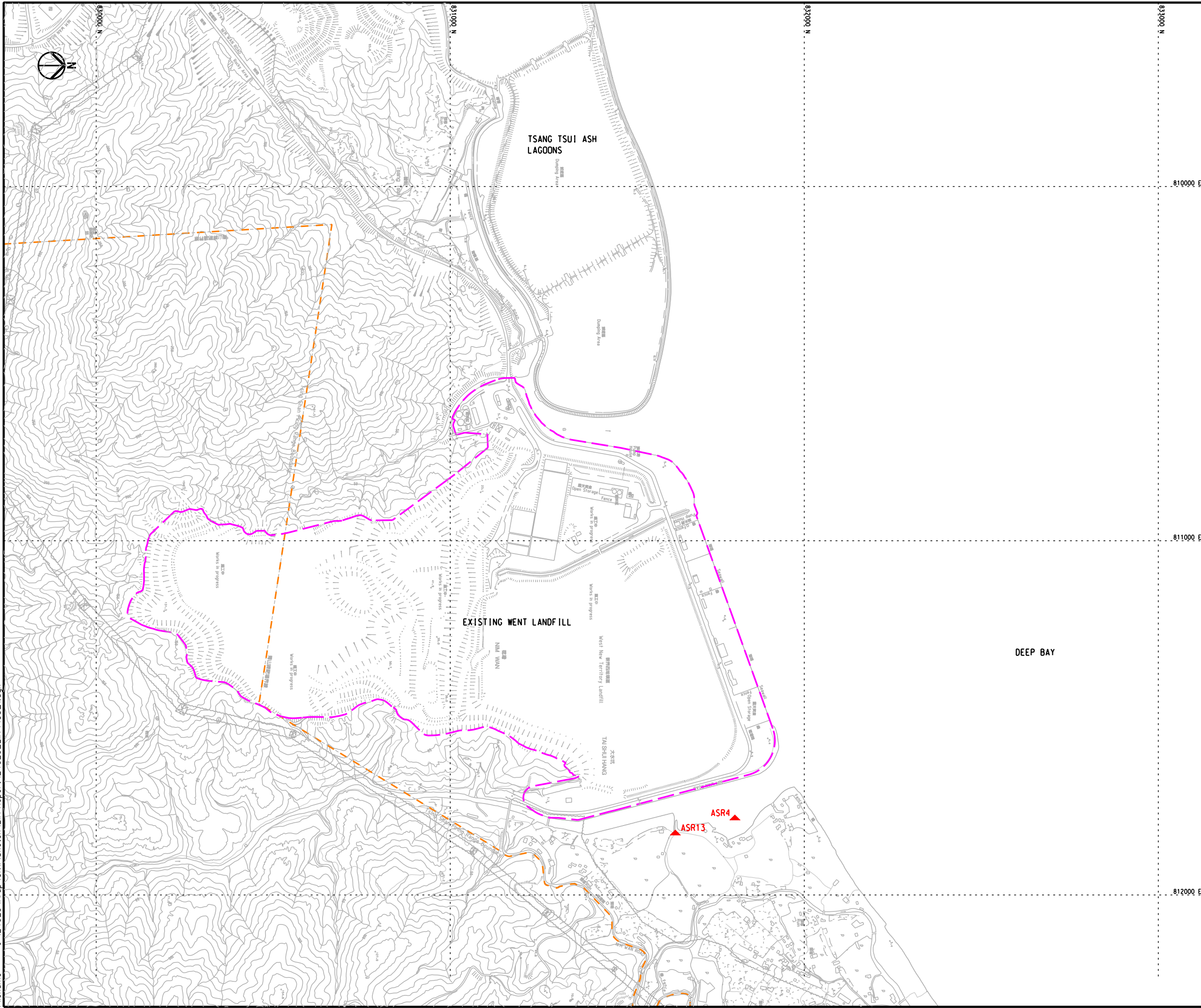





Printed by : ka-chun mak  
 Filename : J:\24929\Arup\Civil\Sketch\EIA-Report\24929\_EIA-FIG3\_1.dgn



**LEGEND**

-  BOUNDARY OF EXISTING WENT LANDFILL
-  BOUNDARY OF TSING SHAN FIRING RANGE
-  ASR4 ▲ DUST MONITORING LOCATIONS

Rev	Description	By	Date
-	FIRST ISSUE	FC	01/09

Consultant  
**ARUP** 奧雅納工程顧問  
 Ove Arup & Partners Hong Kong Limited

Project title  
**Agreement No. CE 43/2006 (EP)  
 West New Territories (WENT)  
 Landfill Extensions  
 Feasibility Study**

Drawing title  
**EXISTING WENT LANDFILL  
 DUST MONITORING LOCATIONS  
 ASR4 & ASR13**

Drawing no.		Rev.	
FIGURE 3.1		-	
Drawn	Date	Checked	Approved
RY	01/09	FC	ST
Scale	Status		
1 : 10000 ON A3	PRELIMINARY		

COPYRIGHT RESERVED



環境保護署  
 廢物設施組  
 Environmental Protection Department  
 Waste Facilities Group