






- Legend**
-  ASR
  -  Dust Emission Source ( Heavy Construction)
  -  Dust Emission Source ( Operation/Wind Erosion)
  -  Waste Boundary of WENT Landfill Extension
  -  Boundary of Existing WENT Landfill

Rev	Description	By	Date
-	-	FC	01/09

Consultant  
**ARUP** 奧雅納工程顧問  
 Ove Arup & Partners Hong Kong Limited

Project title  
 Agreement No. CE 43/2006 (EP)  
 West New Territories (WENT)  
 Landfill Extensions  
 Feasibility Study

Drawing title  
**DUST EMISSION SOURCE LOCATIONS  
 (CONTRIBUTION FROM WENT  
 LANDFILL EXTENSION - SCENARIO 1)**

Drawing no. <b>Figure 3.4i</b>		Rev. -	
Drawn GK	Date 05/09	Checked FC	Approved ST
Scale 1 : 12000 on A3		Status <b>PRELIMINARY</b>	

**COPYRIGHT RESERVED**



環境保護署  
 廢物設施組  
 Environmental Protection Department  
 Waste Facilities Business Unit

Printed by : GK  
 File name : G:\env\project\_24929-70\drawings\Base map\WENT Drawing Air revised\_2\Figure 3.4a\_Dust\_SIB.dwg  
 May 2009