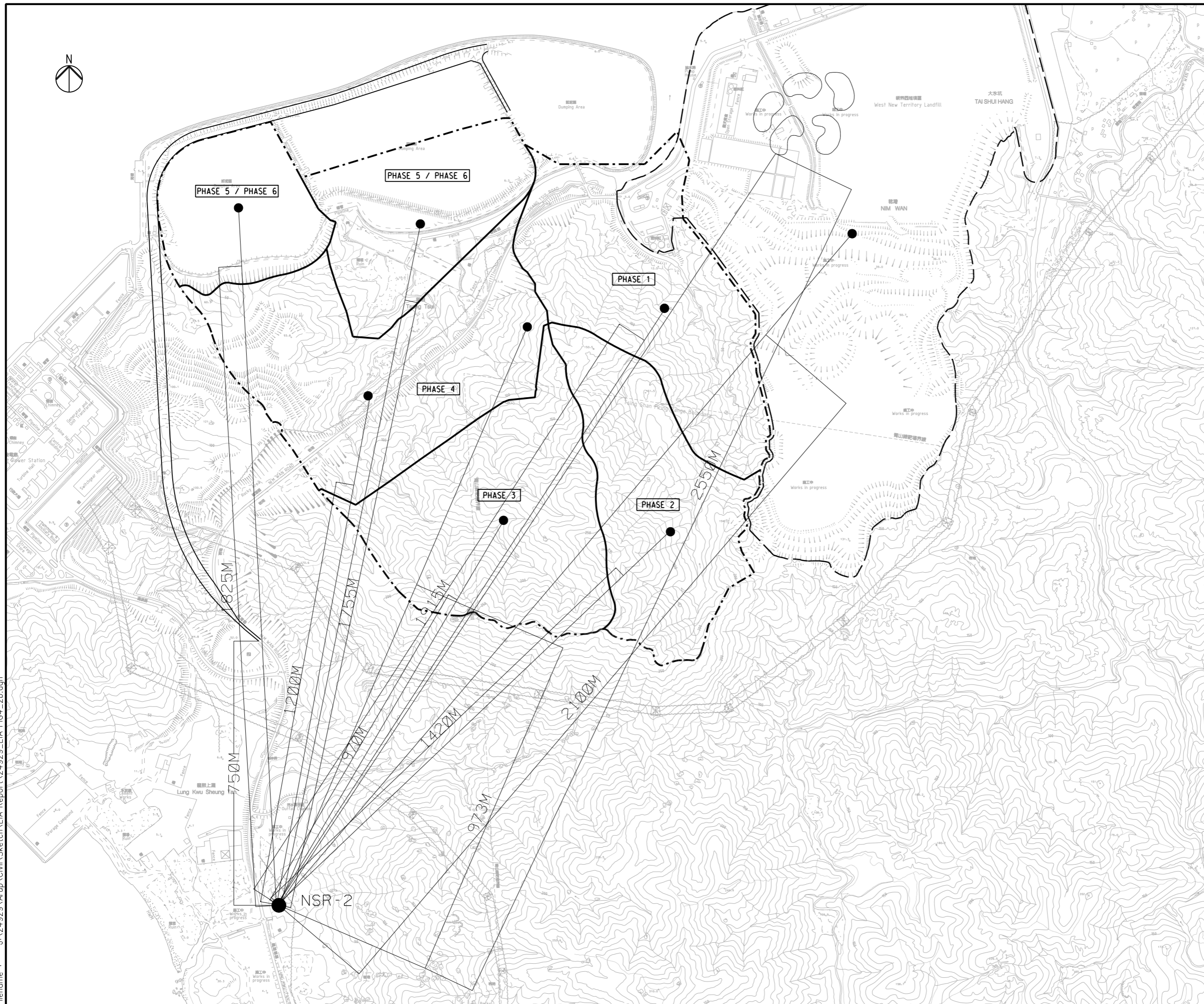
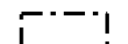
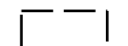



Printed by : ka-chun mak
 File name : J:\24929\Arup\Civil\Sketch\EIA-Report\24929_EIA-FIG4_2b.dgn



LEGEND

-  WASTE BOUNDARY OF WENT LANDFILL EXTENSION
-  BOUNDARY OF EXISTING WENT LANDFILL
-  PONDS

Rev	Description	By	Date
-	FIRST ISSUE	CL	05/09
Consultant			
ARUP 奧雅納工程顧問 Ove Arup & Partners Hong Kong Limited			
Project title			
Agreement No. CE 43/2006 (EP) West New Territories (WENT) Landfill Extensions Feasibility Study			
Drawing title			
NOTIONAL DISTANCE FROM NSR-2			
Drawing no.			Rev.
FIGURE 4.2b			-
Drawn	Date	Checked	Approved
CL	05/09	FC	FC
Scale	Status		
N.T.S.	PRELIMINARY		

COPYRIGHT RESERVED



環境保護署
 廢物設施組
 Environmental Protection Department
 Waste Facilities Group