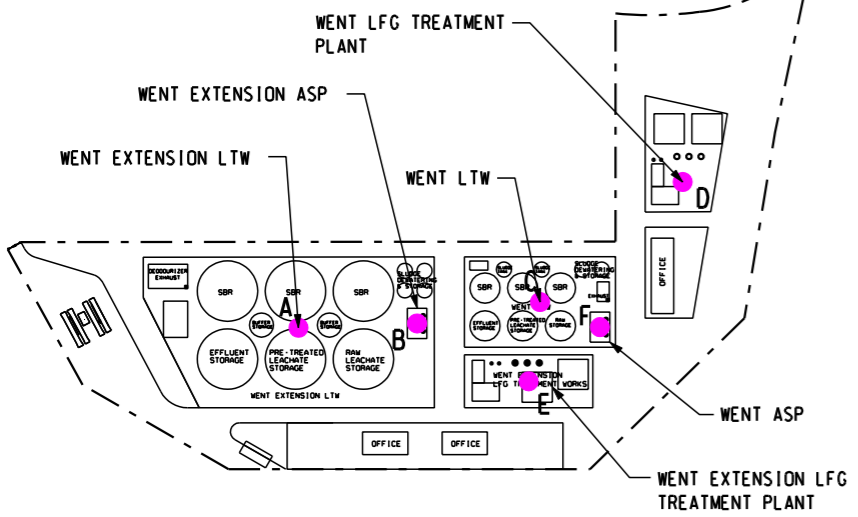
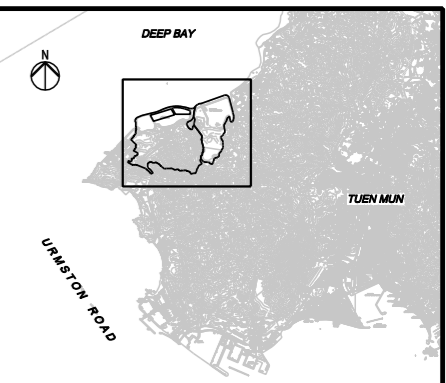
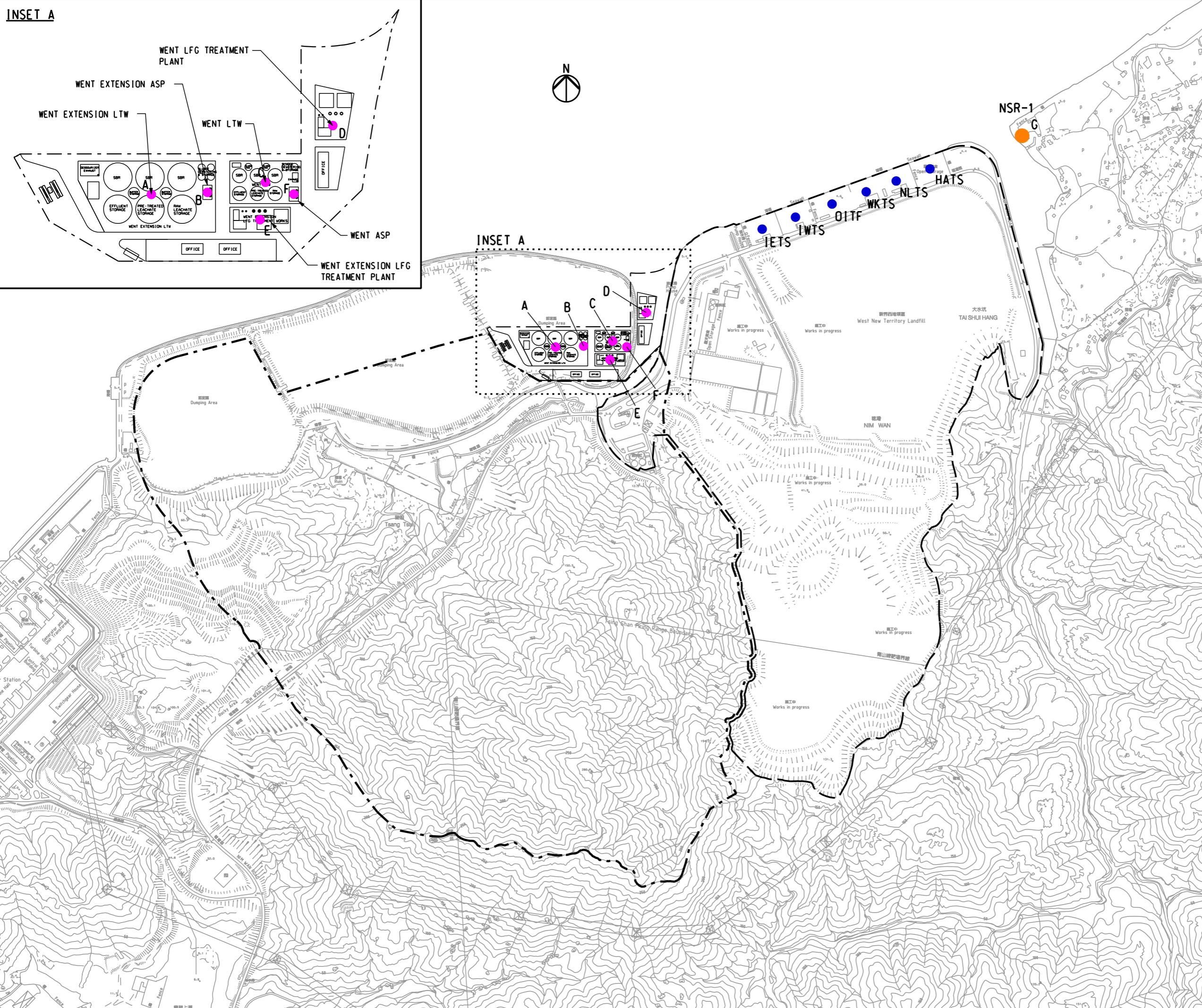
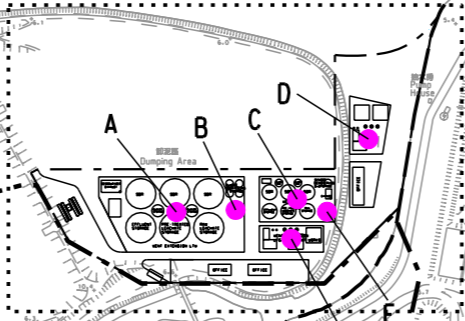


**INSET A**



**INSET A**



**LEGEND**

- BOUNDARY OF EXISTING WENT LANDFILL
- WASTE BOUNDARY OF WENT LANDFILL EXTENSION
- G NSR-1
- IETS BERTH
- A PLANT

ITEM	DISTANCE (m)
A → G	1435
B → G	1365
C → G	1285
D → G	1165
E → G	1315
F → G	1255
IETS → G	750
IWTS → G	650
OITF → G	565
WKTS → G	460
NLTS → G	370
HATS → G	270

Rev	Description	By	Date
-	FIRST ISSUE	PM	04/09

Consultant  
**ARUP** 奧雅納工程顧問  
 Ove Arup & Partners Hong Kong Limited

Project title  
**Agreement No. CE 43/2006 (EP)  
 West New Territories (WENT)  
 Landfill Extensions  
 Feasibility Study**

Drawing title  
**DISTANCES OF NSR-1 FROM  
 BERTHS AND PLANTS**

Drawing no. <b>FIGURE 4.4</b>		Rev. -	
Drawn RY	Date 04/09	Checked PM	Approved FW
Scale 1 : 10000 ON A3		Status <b>PRELIMINARY</b>	

COPYRIGHT RESERVED

環境保護署  
 廢物設施組  
 Environmental Protection Department  
 Waste Facilities Group