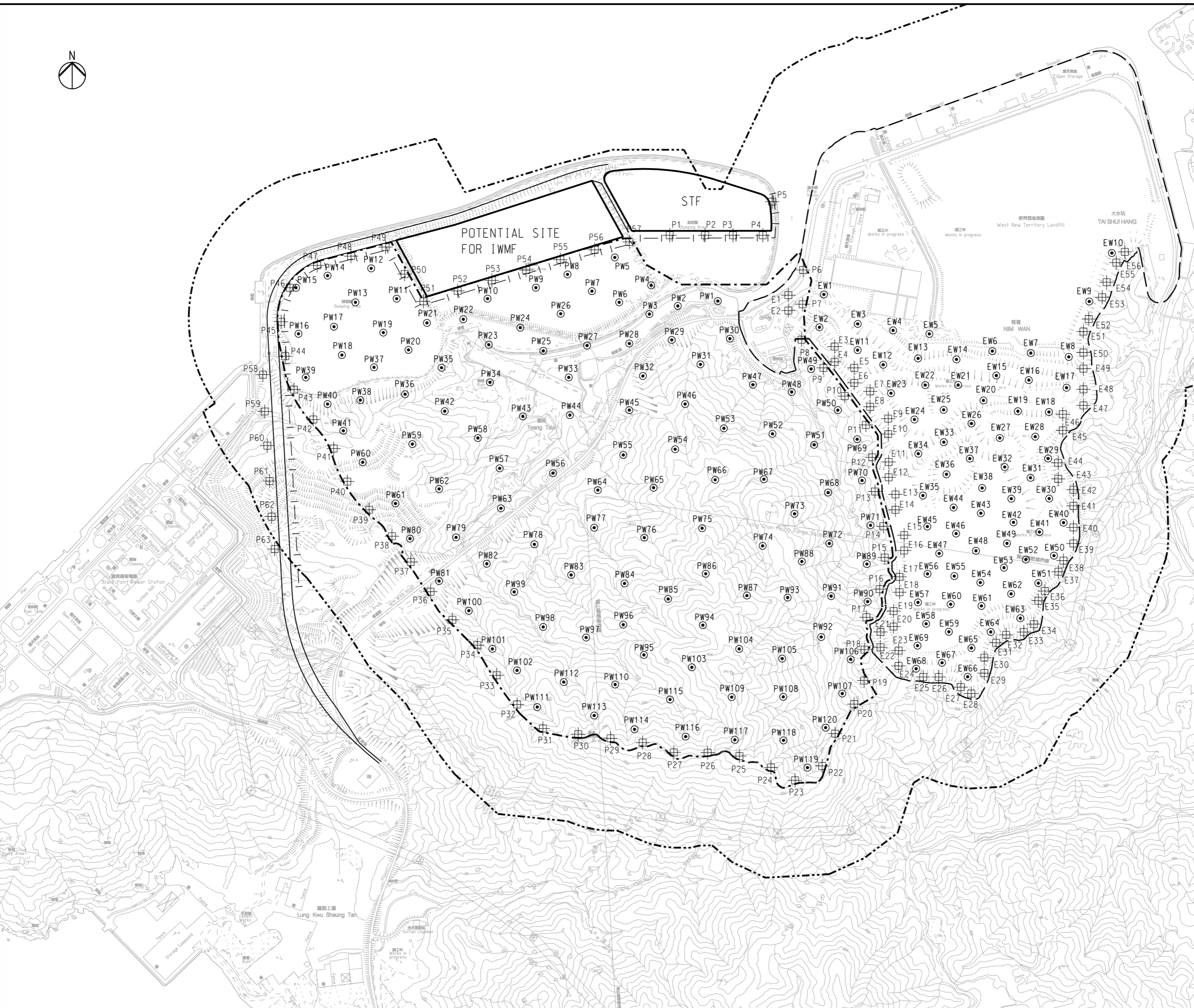



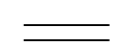
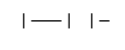
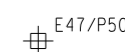





Printed by : \$USERS\$
Filename : J:\24929\Arup\Civil\Sketch\EIA-Report\24929_EIA-FIG7_7.dgn



LEGEND

-  BOUNDARY OF EXISTING WENT LANDFILL
-  WASTE BOUNDARY OF WENT LANDFILL EXTENSION
-  NEW LFG CONSULTATION ZONE OF WENT LANDFILL AND ITS EXTENSIONS
-  NIM WAN ROAD DIVERSION
-  LFG CUT-OFF TRENCH BARRIER
-  FIXED LOCATIONS FOR GAS MONITORING
EXISTING E1 - E56
PROPOSED P1 - P63
-  FIXED LOCATIONS FOR GAS WELLS
EXISTING EW1 - EW69
PROPOSED PW1 - PW120

Rev	Description	By	Date
-	FIRST ISSUE	PM	06/08

Consultant
ARUP 奧雅納工程顧問
 Ove Arup & Partners Hong Kong Limited

Project title
**Agreement No. CE 43/2006 (EP)
 West New Territories (WENT)
 Landfill Extensions
 Feasibility Study**

Drawing title
**EXISTING LANDFILL AND
 LANDFILL EXTENSIONS
 GAS MONITORING PLAN**

Drawing no.		Rev.	
CN		-	
Drawn	Date	Checked	Approved
CN	06/08	PM	FW
Scale	Status		PRELIMINARY
1 : 10000 ON A3			

COPYRIGHT RESERVED



環境保護署
 廢物設施組
 Environmental Protection Department
 Waste Facilities Group