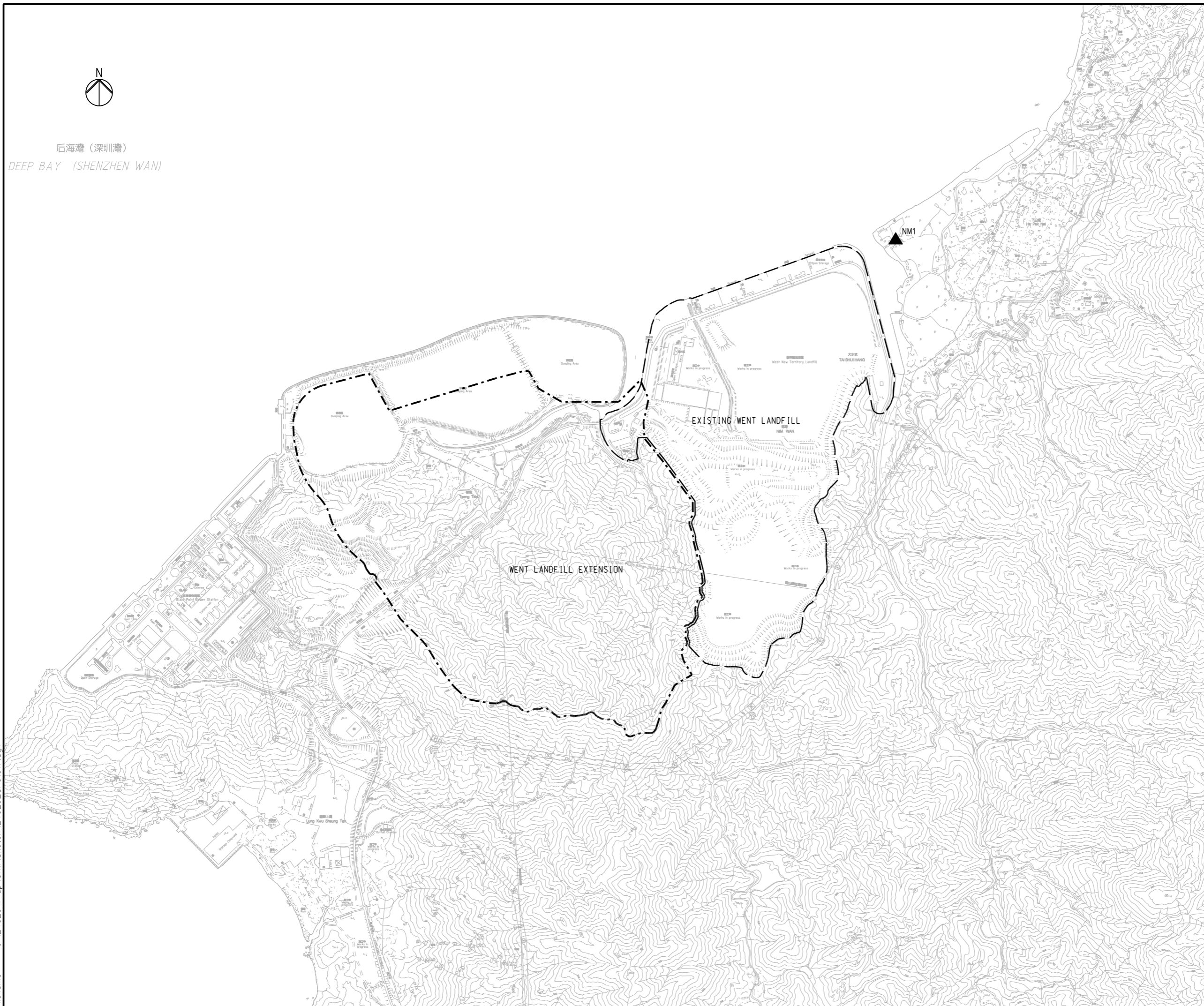







后海湾 (深圳湾)
DEEP BAY (SHENZHEN WAN)



LEGEND

-  BOUNDARY OF WENT LANDFILL EXTENSION
-  BOUNDARY OF EXISTING WENT LANDFILL
-  NM NOISE MONITORING LOCATION

Rev	Description	By	Date
-	FIRST ISSUE	PM	03/09

Consultant
ARUP 奧雅納工程顧問
Ove Arup & Partners Hong Kong Limited

Project title
**Agreement No. CE 43/2006 (EP)
West New Territories (WENT)
Landfill Extensions
Feasibility Study**

Drawing title
NOISE MONITORING LOCATION

Drawing no.		Rev.	
FIGURE 4.1		-	
Drawn	Date	Checked	Approved
RY	03/09	PM	FW
Scale		Status	
1 : 15000 ON A3		PRELIMINARY	

COPYRIGHT RESERVED



環境保護署
廢物設施組
Environmental Protection Department
Waste Facilities Group

Printed by : \$USERS\$
Filename : J:\24929\Arup\Civil\Sketch\24929_SK01017.dgn