








/yr	
1.0e-004	
1.0e-005	
1.0e-006	
1.0e-007	
1.0e-008	
1.0e-009	
1.0e-010	

Dashed Lines are Nominal Only

Contours from pools away from the HZMB Highway are not shown as they are not relevant to the assessment

