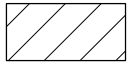
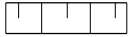
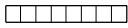


REQUIREMENT OF SEAWALL/RECLAMATION

PORTION	SEAWALL	RECLAMATION
N-a	FULLY DREDGED	NON-DREDGED (WITH BAND DRAINS)
N-b	FULLY DREDGED	PARTIALLY DREDGED (SUBSTANTIAL PORTION OF MD WILL BE DREDGED FOR C&C TUNNEL BELOW MD) PARTIALLY NON-DREDGED (WITH BAND DRAINS)
N-c	FULLY DREDGED	FULLY DREDGED (SUBSTANTIAL PORTION OF MD WILL BE DREDGED FOR C&C TUNNEL BELOW MD)

LEGEND:

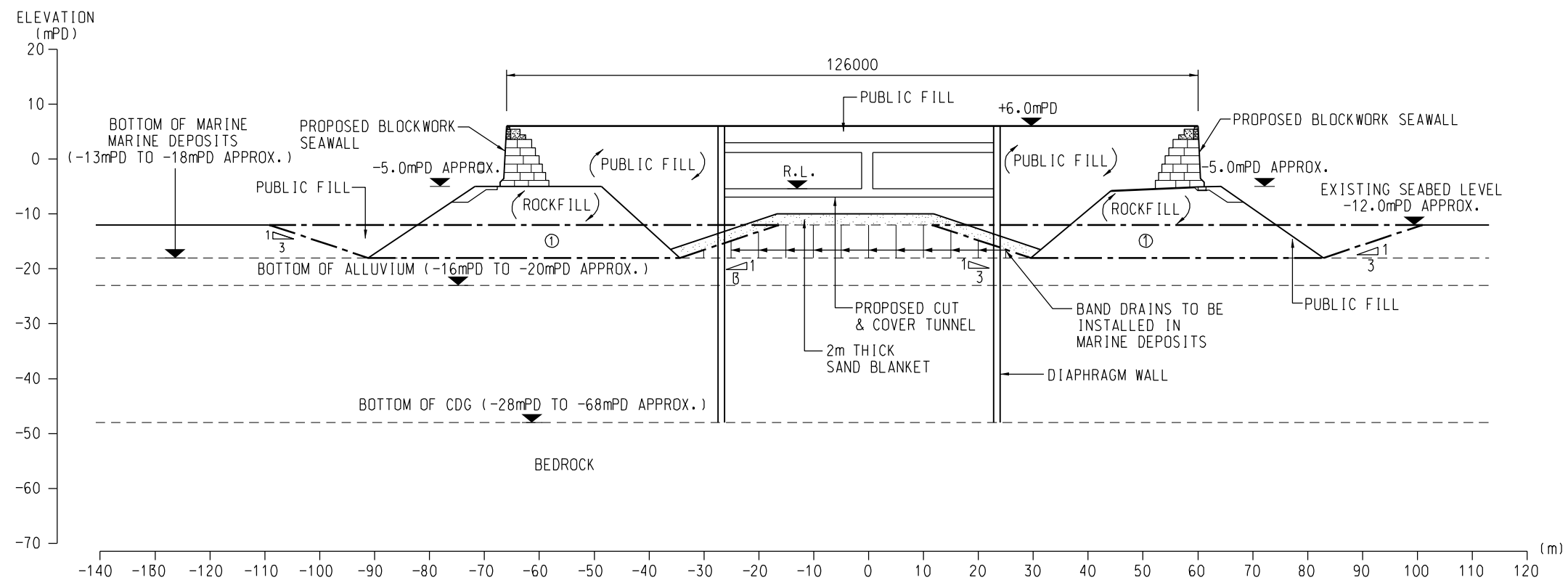
- 
 PROPOSED TMCLKL RECLAMATION
- 
 PROPOSED SLOPING SEAWALL
- 
 PROPOSED BLOCKWORK SEAWALL

Plotting By: 2009-4-10
 PLOT SCALE: 1:5000

AECOM

AGREEMENT NO. CE 52/2007(HY)
 TUEN MUN - CHEK LAP KOK LINK - INVESTIGATION
 NORTHERN LANDFALL - GENERAL LAYOUT

SCALE	A3 1:5000	DATE	JUN. 2009
CHECK	--	DRAWN	LCG
JOB No.	60044963	DRAWING No.	Fig 2.3a
		REV	--

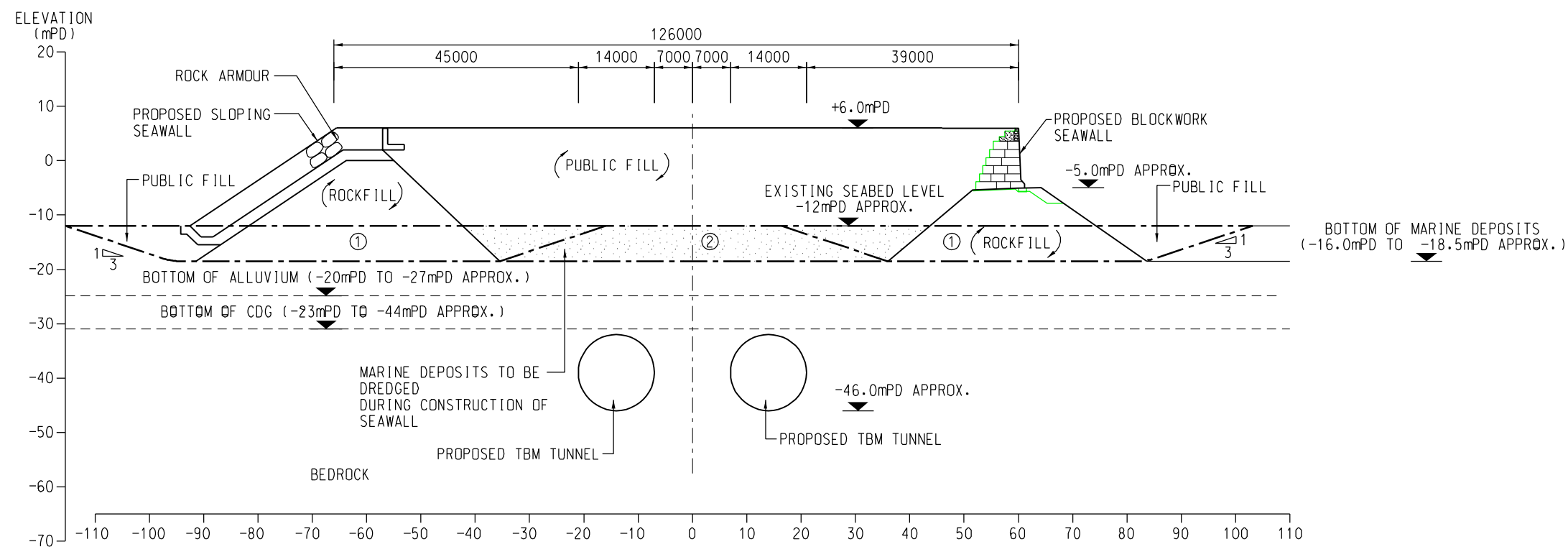


LEGEND:			
		EXTENT OF MARINE DEPOSITS TO BE DREDGED	
①		DREDGING DURING CONSTRUCTION OF SEAWALL	

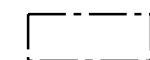
AECOM

AGREEMENT NO. CE 52/2007(HY)
TUEN MUN - CHEK LAP KOK LINK - INVESTIGATION
NORTHERN LANDFALL - SECTION B - B

SCALE	A3 1:1000	DATE	JUN. 2009
CHECK	--	DRAWN	LCG
JOB No.	60044963	DRAWING No.	Fig 2.3b
		REV	--



LEGEND:




EXTENT OF MARINE DEPOSITS TO BE DREDGED

①

DREDGING DURING CONSTRUCTION OF SEAWALL AT RECLAMATION SIDE EDGES

②

DREDGING DURING CONSTRUCTION OF SEAWALL AT RECLAMATION FRONT EDGE



SAND FILL

AECOM

AGREEMENT NO. CE 52/2007(HY)
TUEN MUN - CHEK LAP KOK LINK - INVESTIGATION
NORTHERN LANDFALL - SECTION D - D

SCALE	A3 1:1000	DATE	JUN 2009
CHECK	--	DRAWN	MZG
JOB No.	60044963	DRAWING No.	Fig 2.3c
		REV	--