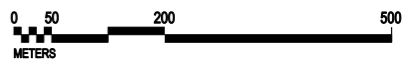


**LEGEND :**

- - - - - LANDSCAPE IMPACT STUDY BOUNDARY (500m)
- - - - - WORKS BOUNDARY
- LR01 SEAWATER BODY AND SHORELINE NEAR PILLAR POINT
- LR02 PLANTATION WITHIN THE INDUSTRIAL AREA AND SEWAGE TREATMENT PLANT AT PILLAR POINT
- LR03 TEMPORARY RIVER TRADE GOLF WITHIN THE PLANNED CREMATORIUM, COLUMBARIUM, FUNERAL SERVICES CENTRE AND OPEN SPACE
- LR04 TALL SHRUBLAND AND DISTURBED HILLSIDE PLANTATION AREA AT PILLAR POINT
- LR05 STREAM COURSE AT PILLAR POINT
- LR06 ROADSIDE PLANTING ALONG LUNG MUN ROAD
- LR07 BUTTERFLY BEACH PARK AND BUTTERFLY BEACH
- ▲ PHOTO VIEWPOINT

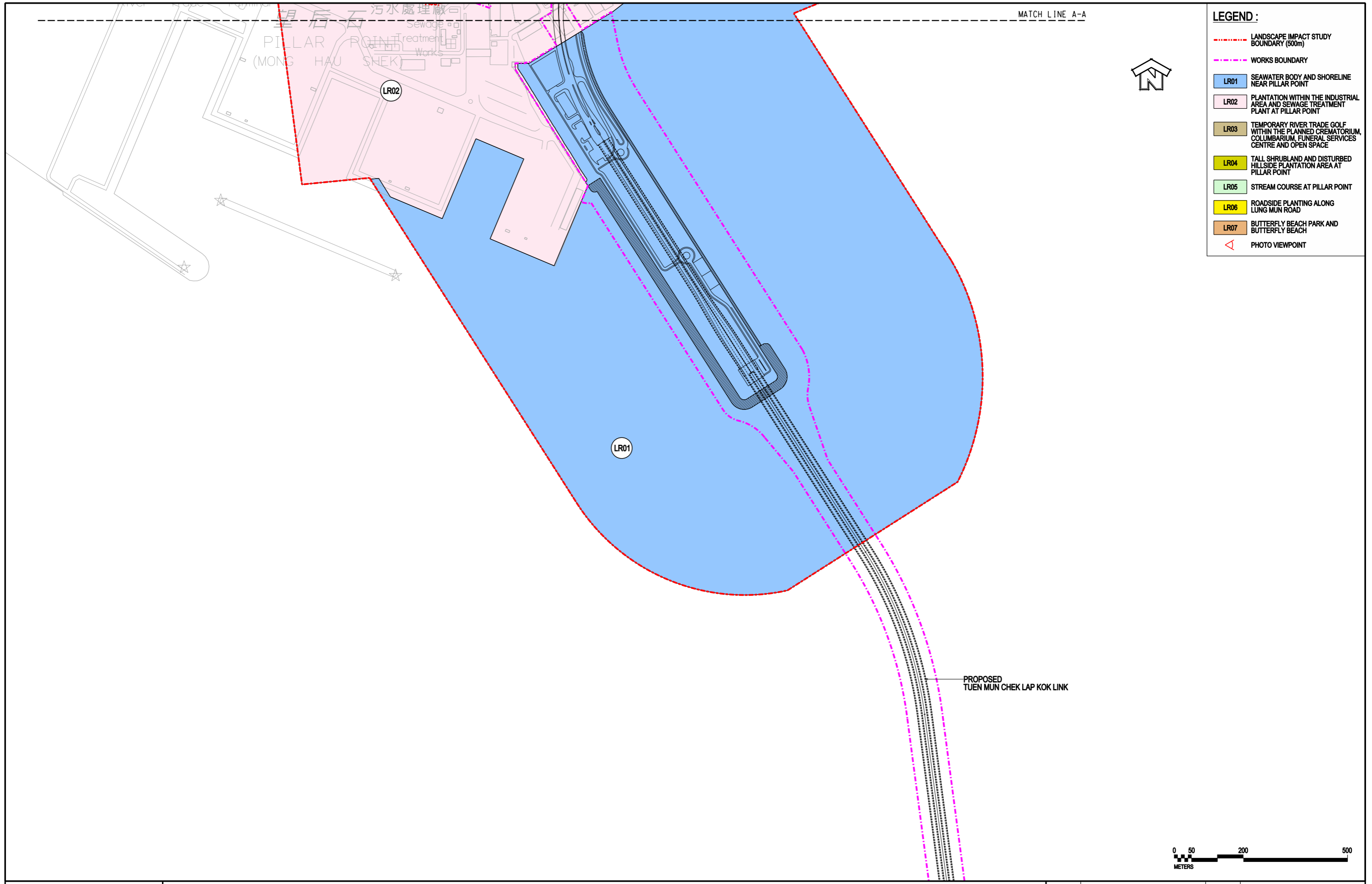


AGREEMENT NO. CE 52/2007(HY)  
 TUEN MUN - CHEK LAP KOK LINK - INVESTIGATION  
**BASELINE LANDSCAPE RESOURCES WITH  
 DEVELOPMENT PROPOSAL OVERLAID**

SHEET 1 OF 5

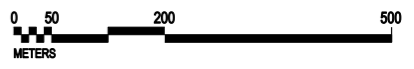
SCALE	1:10000	DATE	MAY 2009
CHECK	E. L.	DRAWN	F. L.
JOB No.	60044963	DRAWING No.	FIGURE 10.2.1.1
		REV	--

Plotting By: 21/7/2009  
 PLOT SCALE: 1:10



**LEGEND:**

- - - - - LANDSCAPE IMPACT STUDY BOUNDARY (500m)
- - - - - WORKS BOUNDARY
- LR01 SEAWATER BODY AND SHORELINE NEAR PILLAR POINT
- LR02 PLANTATION WITHIN THE INDUSTRIAL AREA AND SEWAGE TREATMENT PLANT AT PILLAR POINT
- LR03 TEMPORARY RIVER TRADE GOLF WITHIN THE PLANNED CREMATORIUM, COLUMBARIUM, FUNERAL SERVICES CENTRE AND OPEN SPACE
- LR04 TALL SHRUBLAND AND DISTURBED HILLSIDE PLANTATION AREA AT PILLAR POINT
- LR05 STREAM COURSE AT PILLAR POINT
- LR06 ROADSIDE PLANTING ALONG LUNG MUN ROAD
- LR07 BUTTERFLY BEACH PARK AND BUTTERFLY BEACH
- ▲ PHOTO VIEWPOINT



PROPOSED  
TUEN MUN CHEK LAP KOK LINK

Plotting By: 21/7/2009  
PLOT SCALE: 1:10

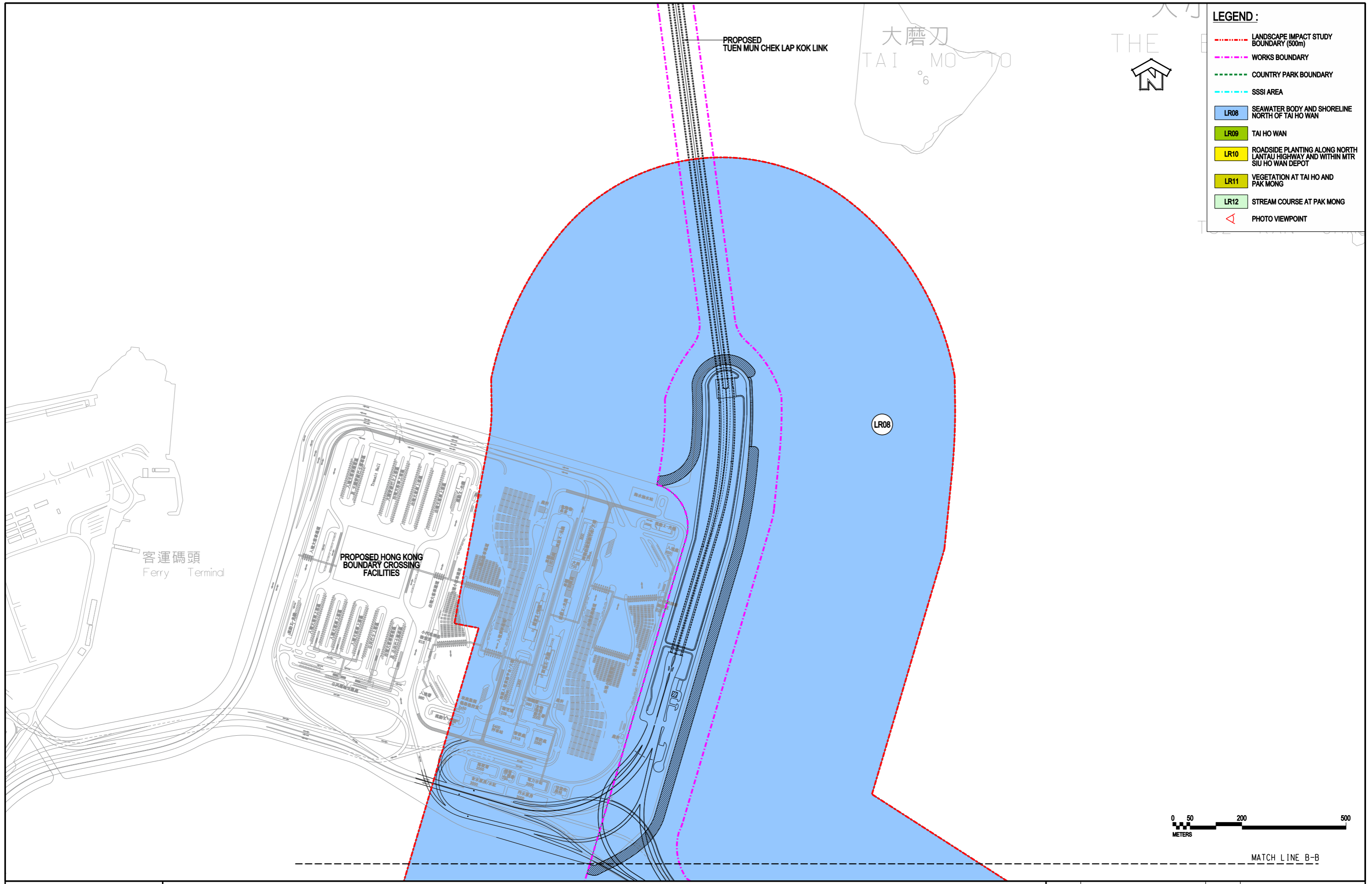


AGREEMENT NO. CE 52/2007(HY)  
TUEN MUN - CHEK LAP KOK LINK - INVESTIGATION  
**BASELINE LANDSCAPE RESOURCES WITH  
DEVELOPMENT PROPOSAL OVERLAID**

SHEET 2 OF 5


SCALE	1:10000	DATE	MAY 2009
CHECK	E.L.	DRAWN	F.L.
JOB No.	60044963	DRAWING No.	FIGURE 10.2.1.2
		REV	--





**LEGEND :**

- - - - - LANDSCAPE IMPACT STUDY BOUNDARY (500m)
- - - - - WORKS BOUNDARY
- - - - - COUNTRY PARK BOUNDARY
- - - - - SSSI AREA
- LR08 SEAWATER BODY AND SHORELINE NORTH OF TAI HO WAN
- LR09 TAI HO WAN
- LR10 ROADSIDE PLANTING ALONG NORTH LANTAU HIGHWAY AND WITHIN MTR SIU HO WAN DEPOT
- LR11 VEGETATION AT TAI HO AND PAK MONG
- LR12 STREAM COURSE AT PAK MONG
- ◁ PHOTO VIEWPOINT



MATCH LINE B-B

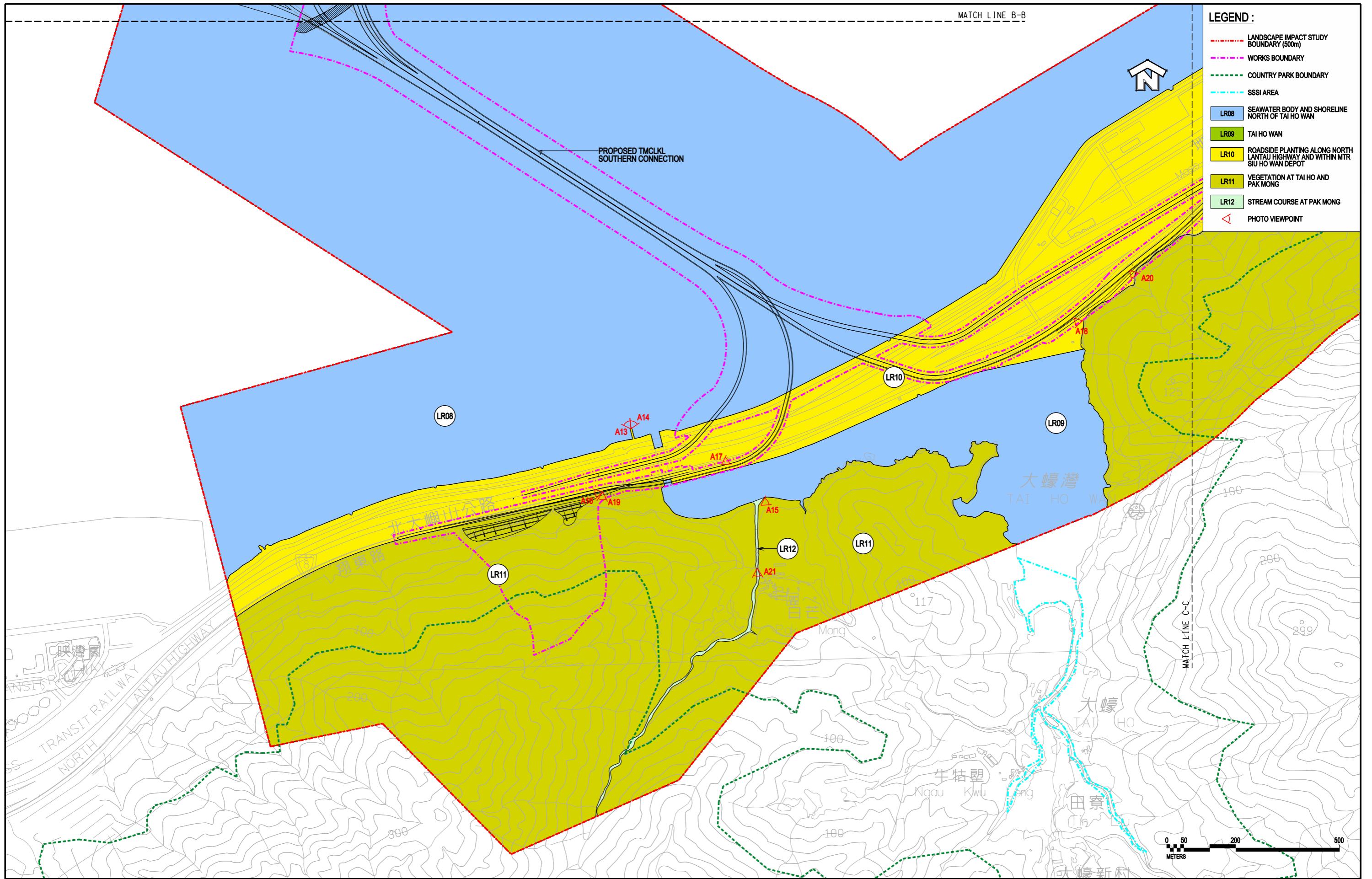


AGREEMENT NO. CE 52/2007(HY)  
 TUEN MUN - CHEK LAP KOK LINK - INVESTIGATION  
**BASELINE LANDSCAPE RESOURCES WITH  
 DEVELOPMENT PROPOSAL OVERLAID**

SHEET 3 OF 5

SCALE	1:10000	DATE	MAY 2009
CHECK	E.L.	DRAWN	F.L.
JOB No.	60044963	DRAWING No.	FIGURE 10.2.1.3
		REV	--

Plotting By: 21/7/2009  
 PLOT SCALE: 1:10



**LEGEND:**

- - - - - LANDSCAPE IMPACT STUDY BOUNDARY (500m)
- - - - - WORKS BOUNDARY
- - - - - COUNTRY PARK BOUNDARY
- - - - - SSSI AREA
- LR08 SEAWATER BODY AND SHORELINE NORTH OF TAI HO WAN
- LR09 TAI HO WAN
- LR10 ROADSIDE PLANTING ALONG NORTH LANTAU HIGHWAY AND WITHIN MTR SIU HO WAN DEPOT
- LR11 VEGETATION AT TAI HO AND PAK MONG
- LR12 STREAM COURSE AT PAK MONG
- ▲ PHOTO VIEWPOINT



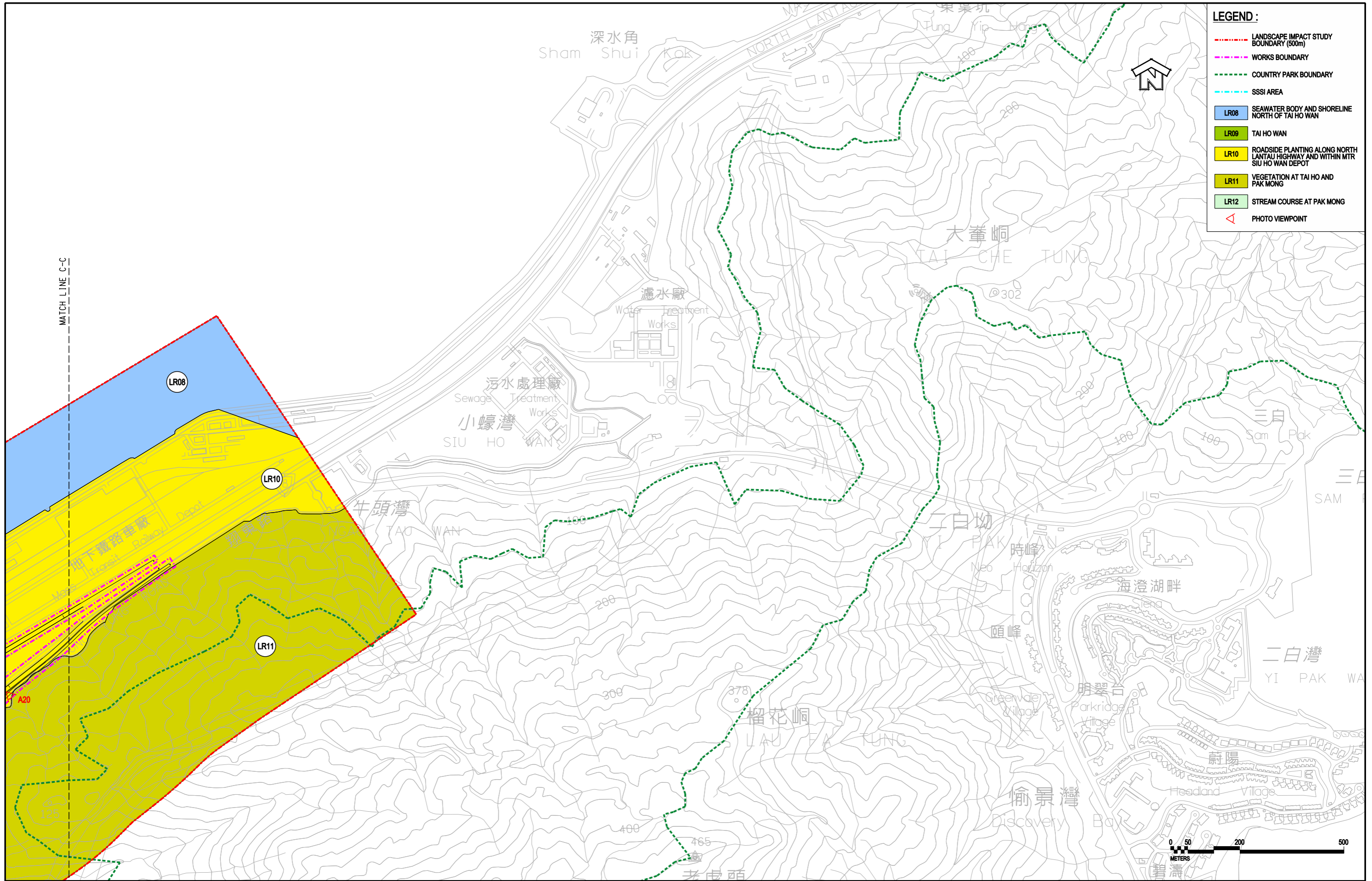
AGREEMENT NO. CE 52/2007(HY)  
 TUEN MUN - CHEK LAP KOK LINK - INVESTIGATION  
**BASELINE LANDSCAPE RESOURCES WITH  
 DEVELOPMENT PROPOSAL OVERLAID**

SHEET 4 OF 5

SCALE	1:20000	DATE	MAY 2009
CHECK	E. L.	DRAWN	F. L.
JOB No.	60044963	DRAWING No.	FIGURE 10.2.1.4
		REV	--

Plotting By: 21/7/2009  
 PLOT SCALE: 1:10





**LEGEND:**

- LANDSCAPE IMPACT STUDY BOUNDARY (500m)
- WORKS BOUNDARY
- COUNTRY PARK BOUNDARY
- SSSI AREA
- LR08 SEAWATER BODY AND SHORELINE NORTH OF TAI HO WAN
- LR09 TAI HO WAN
- LR10 ROADSIDE PLANTING ALONG NORTH LANTAU HIGHWAY AND WITHIN MTR SIU HO WAN DEPOT
- LR11 VEGETATION AT TAI HO AND PAK MONG
- LR12 STREAM COURSE AT PAK MONG
- ▲ PHOTO VIEWPOINT

MATCH LINE C-C

Plotting By: 21/7/2009  
PLOT SCALE: 1:10

**AECOM**

AGREEMENT NO. CE 52/2007(HY)  
TUEN MUN - CHEK LAP KOK LINK - INVESTIGATION  
**BASELINE LANDSCAPE RESOURCES WITH  
DEVELOPMENT PROPOSAL OVERLAID**

SHEET 5 OF 5

SCALE	1:10000	DATE	MAY 2009
CHECK	E.L.	DRAWN	F.L.
JOB No.	60044963	DRAWING No.	FIGURE 10.2.1.5
		REV	--