

- LEGEND:**
- - - LANDSCAPE IMPACT STUDY BOUNDARY (500m)
 - - - WORKS BOUNDARY
 - ▲ PHOTO VIEWPOINT
 - LCA01 SIU LANG SHUI UPLAND AND HILLSIDE LANDSCAPE
 - LCA02 PILLAR POINT MISCELLANEOUS URBAN FRINGE LANDSCAPE
 - LCA03 PILLAR POINT INDUSTRIAL URBAN LANDSCAPE
 - LCA04 INSHORE WATER LANDSCAPE NEAR PILLAR POINT

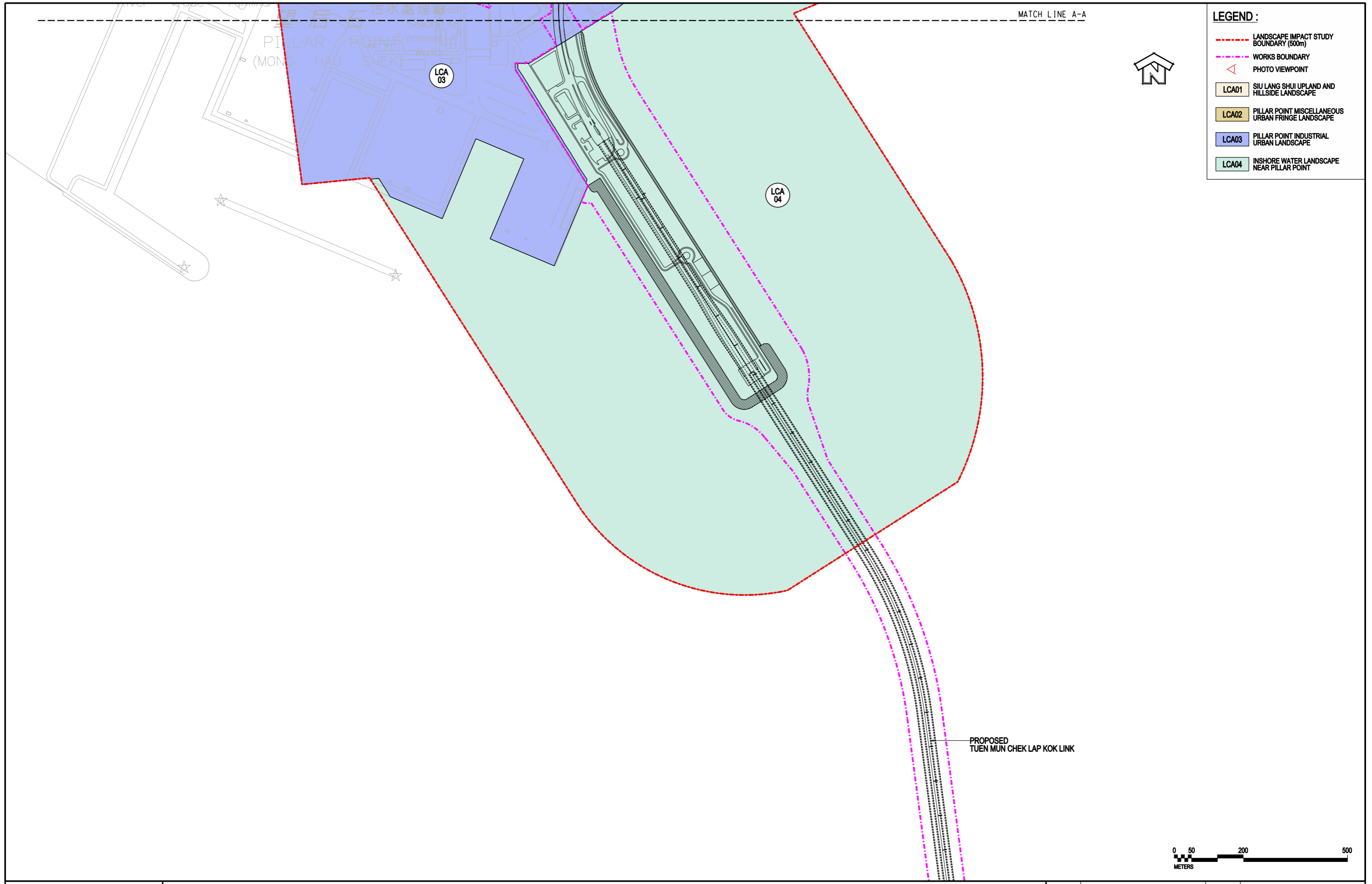
AGREEMENT NO. CE 52/2007(HY)
 TUEN MUN - CHEK LAP KOK LINK - INVESTIGATION
**BASELINE LANDSCAPE CHARACTER AREAS WITH
 DEVELOPMENT PROPOSAL OVERLAID**

AECOM

SHEET 1 OF 5

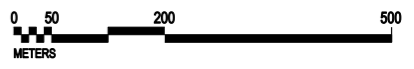
SCALE	1:10000	DATE	MAY 2009
CHECK	E.L.	DRAWN	F.L.
JOB No.	60044963	DRAWING No.	FIGURE 10.3.1.1
		REV	--

Plotting By: 21/7/2009
 PLOT SCALE: 1:10



LEGEND:

- - - LANDSCAPE IMPACT STUDY BOUNDARY (500m)
- - - WORKS BOUNDARY
- PHOTO VIEWPOINT
- LCA01 SIUNG LANG SHUI UPLAND AND HILLSIDE LANDSCAPE
- LCA02 PILLAR POINT MISCELLANEOUS URBAN FRINGE LANDSCAPE
- LCA03 PILLAR POINT INDUSTRIAL URBAN LANDSCAPE
- LCA04 INSHORE WATER LANDSCAPE NEAR PILLAR POINT



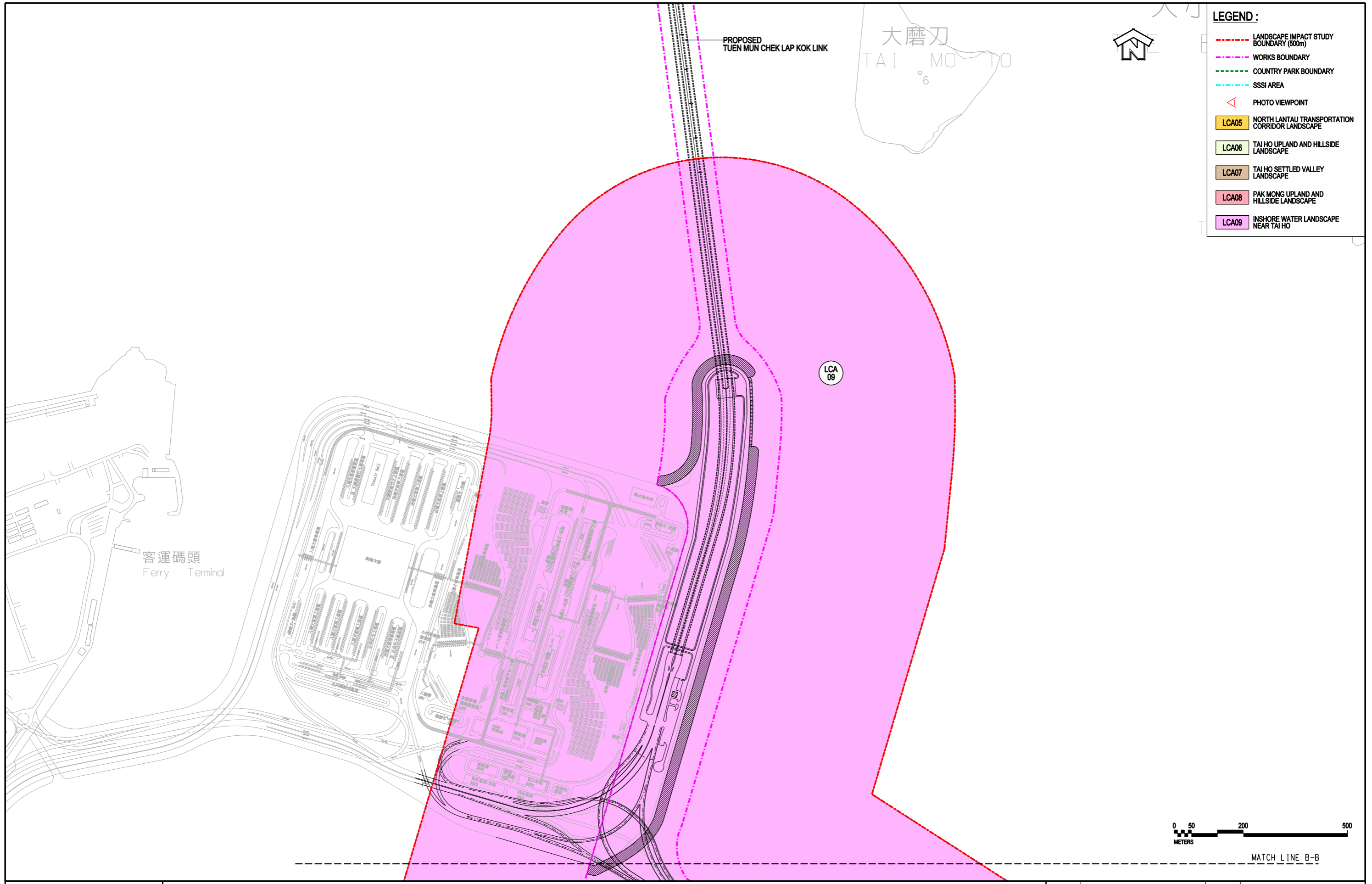
AGREEMENT NO. CE 52/2007(HY)
TUEN MUN - CHEK LAP KOK LINK - INVESTIGATION
**BASELINE LANDSCAPE CHARACTER AREAS WITH
DEVELOPMENT PROPOSAL OVERLAID**

SHEET 2 OF 5

SCALE	1:10000	DATE	MAY 2009
CHECK	E.L.	DRAWN	F.L.
JOB No.	60044963	DRAWING No.	FIGURE 10.3.1.2
		REV	--

AECOM

Plotting By: 21/7/2009
PLOT SCALE: 1:10



LEGEND:

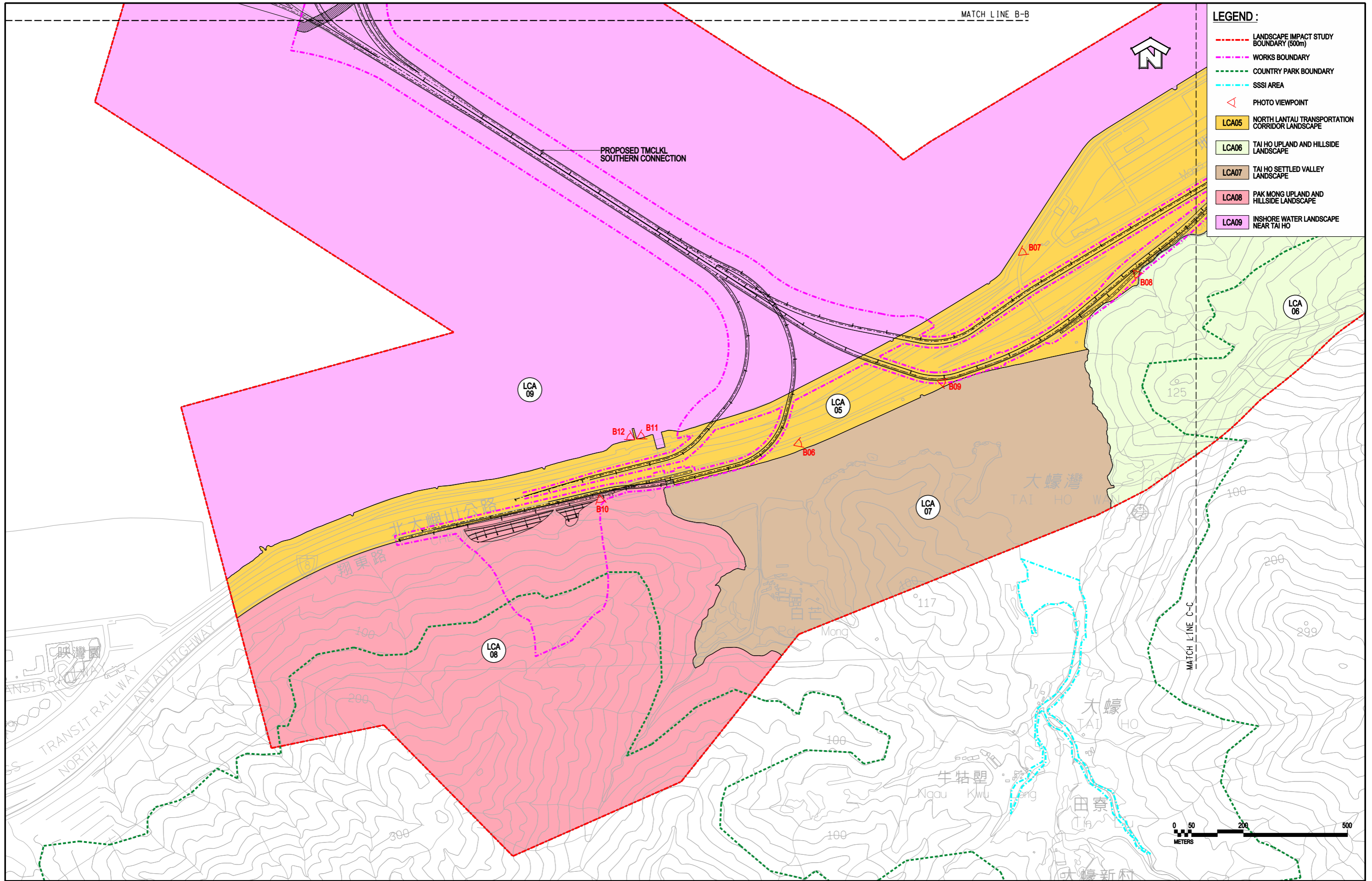
- LANDSCAPE IMPACT STUDY BOUNDARY (500m)
- WORKS BOUNDARY
- COUNTRY PARK BOUNDARY
- SSSI AREA
- △ PHOTO VIEWPOINT
- LCA05 NORTH LANTAU TRANSPORTATION CORRIDOR LANDSCAPE
- LCA06 TAI HO UPLAND AND HILLSIDE LANDSCAPE
- LCA07 TAI HO SETTLED VALLEY LANDSCAPE
- LCA08 PAK MONG UPLAND AND HILLSIDE LANDSCAPE
- LCA09 INSHORE WATER LANDSCAPE NEAR TAI HO



AGREEMENT NO. CE 52/2007(HY)
 TUEN MUN - CHEK LAP KOK LINK - INVESTIGATION
**BASELINE LANDSCAPE CHARACTER AREAS WITH
 DEVELOPMENT PROPOSAL OVERLAID**

SHEET 3 OF 5

SCALE	1:10000	DATE	MAY 2009
CHECK	E.L.	DRAWN	F.L.
JOB No.	60044963	DRAWING No.	FIGURE 10.3.1.3
		REV	--



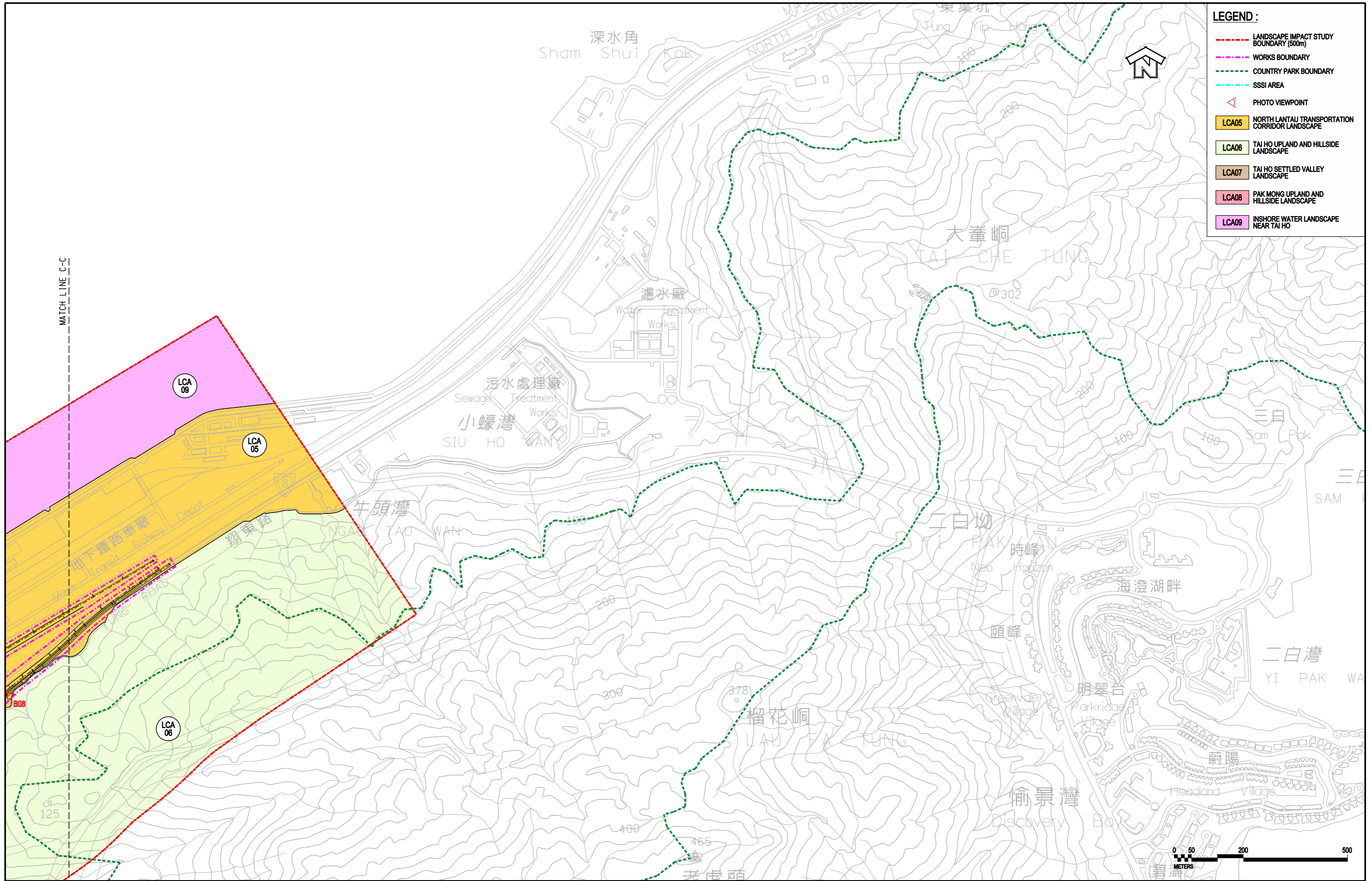
Plotting By: 21/7/2009
 Plot Scale: 1:10

AECOM

AGREEMENT NO. CE 52/2007(HY)
 TUEN MUN - CHEK LAP KOK LINK - INVESTIGATION
**BASELINE LANDSCAPE CHARACTER AREAS WITH
 DEVELOPMENT PROPOSAL OVERLAID**

SHEET 4 OF 5

SCALE	1:10000	DATE	MAY 2009
CHECK	E. L.	DRAWN	F. L.
JOB No.	60044963	DRAWING No.	FIGURE 10.3.1.4
		REV	--



LEGEND:

- - - LANDSCAPE IMPACT STUDY BOUNDARY (500m)
- - - WORKS BOUNDARY
- - - COUNTRY PARK BOUNDARY
- - - SSSI AREA
- ▲ PHOTO VIEWPOINT
- LCA05 NORTH LANTAU TRANSPORTATION CORRIDOR LANDSCAPE
- LCA06 TAI HO UPLAND AND HILLSIDE LANDSCAPE
- LCA07 TAI HO SETTLED VALLEY LANDSCAPE
- LCA08 PAK MONG UPLAND AND HILLSIDE LANDSCAPE
- LCA09 INSHORE WATER LANDSCAPE NEAR TAI HO

MATCH LINE C-C



AGREEMENT NO. CE 52/2007(HY)
TUEN MUN - CHEK LAP KOK LINK - INVESTIGATION
**BASELINE LANDSCAPE CHARACTER AREAS WITH
DEVELOPMENT PROPOSAL OVERLAID**

SHEET 5 OF 5

SCALE	1:10000	DATE	MAY 2009
CHECK	E. L.	DRAWN	F. L.
JOB No.	60044963	DRAWING No.	FIGURE 10.3.1.5
		REV	--

Plotting By: 21/7/2009
PLOT SCALE: 1:10