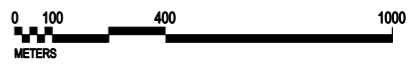


Landscape Resources	
LR1	SEAWATER BODY AND SHORELINE NEAR PILLAR POINT
LR2	PLANTATION WITHIN THE INDUSTRIAL AREA AND SEWAGE TREATMENT PLANT AT PILLAR POINT
LR3	TEMPORARY RIVER TRADE GOLF WITHIN THE PLANNED CREMATORIUM, COLUMBARIUM, FUNERAL SERVICES CENTRE AND OPEN SPACE
LR4	TALL SHRUBLAND AND DISTURBED HILLSIDE PLANTATION AREA AT PILLAR POINT
LR5	STREAM COURSE AT PILLAR POINT
LR6	ROADSIDE PLANTING ALONG LUNG MUN ROAD
LR7	BUTTERFLY BEACH PARK AND BUTTERFLY BEACH

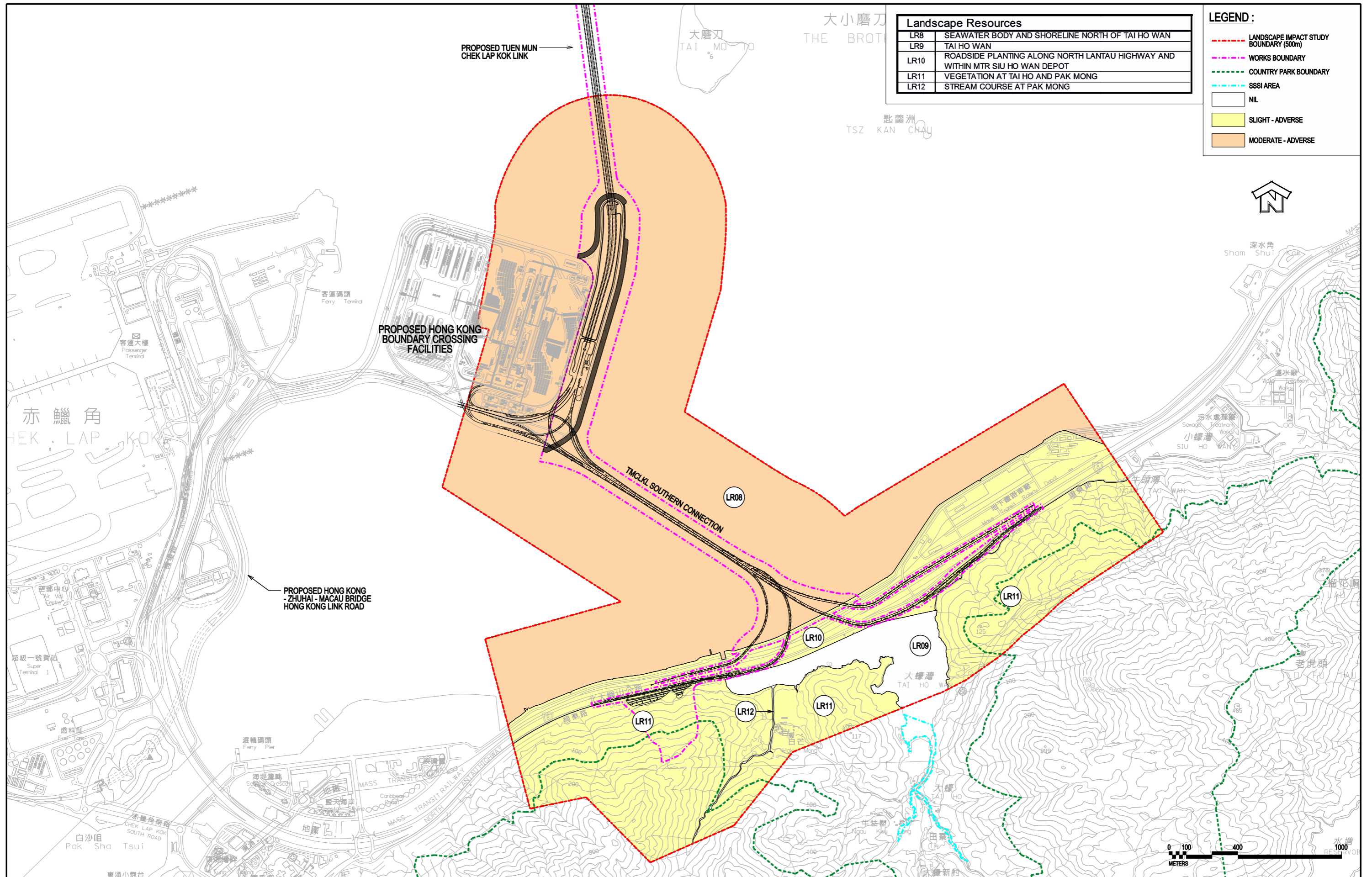
LEGEND :	
	LANDSCAPE IMPACT STUDY BOUNDARY (500m)
	WORKS BOUNDARY
	NIL
	SLIGHT - ADVERSE
	MODERATE - ADVERSE



AGREEMENT NO. CE 52/2007(HY)
 TUEN MUN - CHEK LAP KOK LINK - INVESTIGATION
**RESIDUAL IMPACTS ON LANDSCAPE RESOURCES WITH
 MITIGATION MEASURES IN YEAR 10**

SHEET 1 OF 2

SCALE	1:20000	DATE	MAY 2009
CHECK	E.L.	DRAWN	F.L.
JOB No.	60044963	DRAWING No.	FIGURE 10.6.1.1
		REV	--



Landscape Resources	
LR8	SEAWATER BODY AND SHORELINE NORTH OF TAI HO WAN
LR9	TAI HO WAN
LR10	ROADSIDE PLANTING ALONG NORTH LANTAU HIGHWAY AND WITHIN MTR SIU HO WAN DEPOT
LR11	VEGETATION AT TAI HO AND PAK MONG
LR12	STREAM COURSE AT PAK MONG

LEGEND:	
	LANDSCAPE IMPACT STUDY BOUNDARY (500m)
	WORKS BOUNDARY
	COUNTRY PARK BOUNDARY
	SSSI AREA
	NIL
	SLIGHT - ADVERSE
	MODERATE - ADVERSE



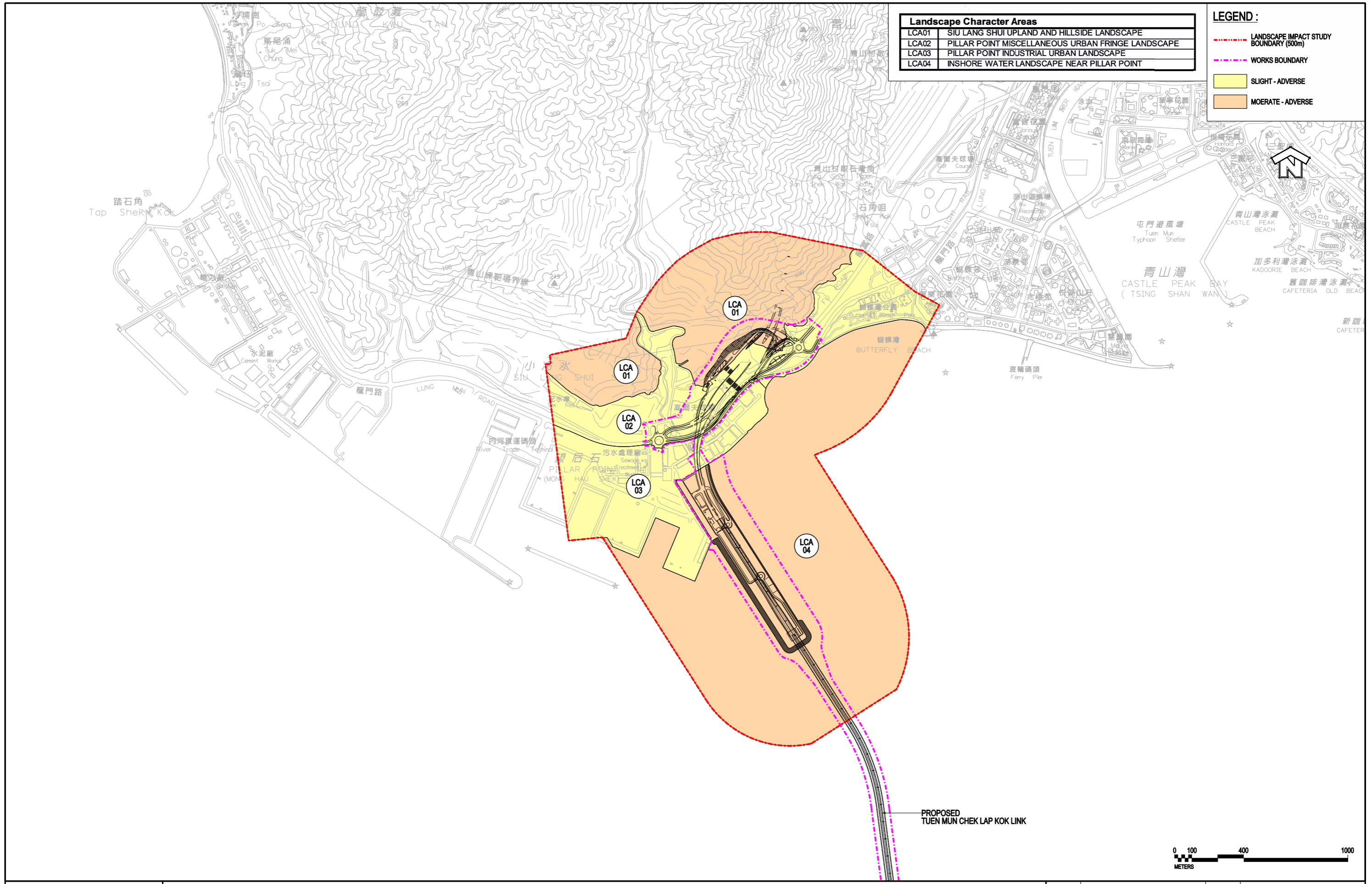
Plotting By: 6/8/2009
 PLOT SCALE: 1:20

AECOM

AGREEMENT NO. CE 52/2007(HY)
 TUEN MUN - CHEK LAP KOK LINK - INVESTIGATION
**RESIDUAL IMPACTS ON LANDSCAPE RESOURCES WITH
 MITIGATION MEASURES IN YEAR 10**

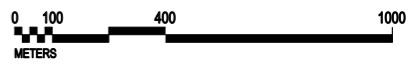
SHEET 2 OF 2

SCALE	1:10000	DATE	MAY 2009
CHECK	E.L.	DRAWN	F.L.
JOB No.	60044963	DRAWING No.	FIGURE 10.6.1.2
		REV	--



Landscape Character Areas	
LCA01	SIU LANG SHUI UPLAND AND HILLSIDE LANDSCAPE
LCA02	PILLAR POINT MISCELLANEOUS URBAN FRINGE LANDSCAPE
LCA03	PILLAR POINT INDUSTRIAL URBAN LANDSCAPE
LCA04	INSHORE WATER LANDSCAPE NEAR PILLAR POINT

LEGEND:	
	LANDSCAPE IMPACT STUDY BOUNDARY (500m)
	WORKS BOUNDARY
	SLIGHT - ADVERSE
	MOERATE - ADVERSE



PROPOSED
TUEN MUN CHEK LAP KOK LINK

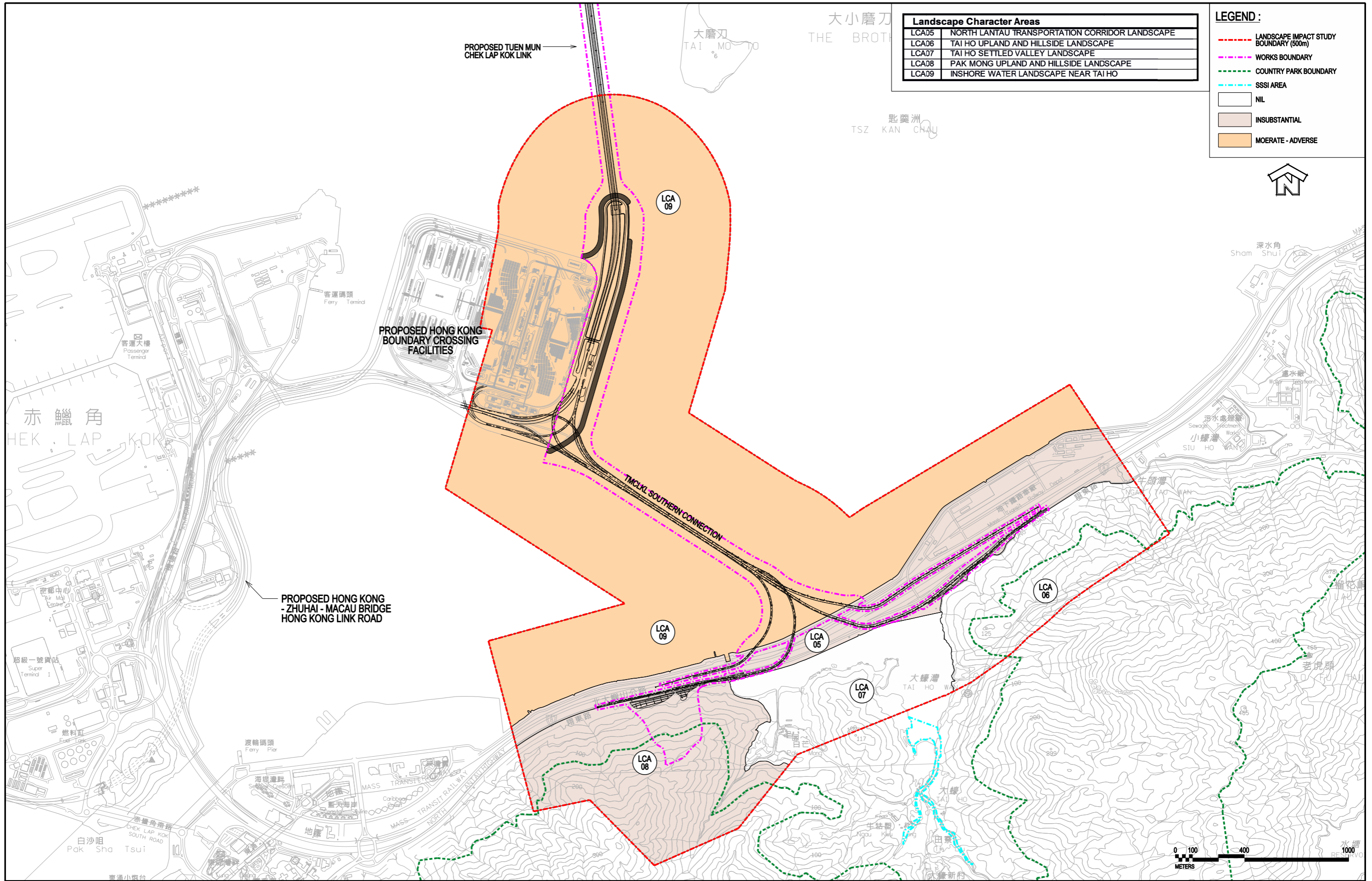


AGREEMENT NO. CE 52/2007(HY)
TUEN MUN - CHEK LAP KOK LINK - INVESTIGATION
**RESIDUAL IMPACTS ON LANDSCAPE CHARACTER AREAS WITH
MITIGATION MEASURES IN YEAR 10**

SHEET 1 OF 2

SCALE	1:10000	DATE	MAY 2009
CHECK	E.L.	DRAWN	F.L.
JOB No.	60044963	DRAWING No.	FIGURE 10.6.2.1
		REV	--

Plotting By: 6/8/2009
 PLOT SCALE: 1:20



Landscape Character Areas	
LCA05	NORTH LANTAU TRANSPORTATION CORRIDOR LANDSCAPE
LCA06	TAI HO UPLAND AND HILLSIDE LANDSCAPE
LCA07	TAI HO SETTLED VALLEY LANDSCAPE
LCA08	PAK MONG UPLAND AND HILLSIDE LANDSCAPE
LCA09	INSHORE WATER LANDSCAPE NEAR TAI HO

LEGEND :	
	LANDSCAPE IMPACT STUDY BOUNDARY (500m)
	WORKS BOUNDARY
	COUNTRY PARK BOUNDARY
	SSSI AREA
	NIL
	INSUBSTANTIAL
	MOERATE - ADVERSE



AGREEMENT NO. CE 52/2007(HY)
 TUEN MUN - CHEK LAP KOK LINK - INVESTIGATION
**RESIDUAL IMPACTS ON LANDSCAPE CHARACTER AREAS WITH
 MITIGATION MEASURES IN YEAR 10**

SHEET 2 OF 2

SCALE	1:20000	DATE	MAY 2009
CHECK	E.L.	DRAWN	F.L.
JOB No.	60044963	DRAWING No.	FIGURE 10.6.2.2
		REV	--