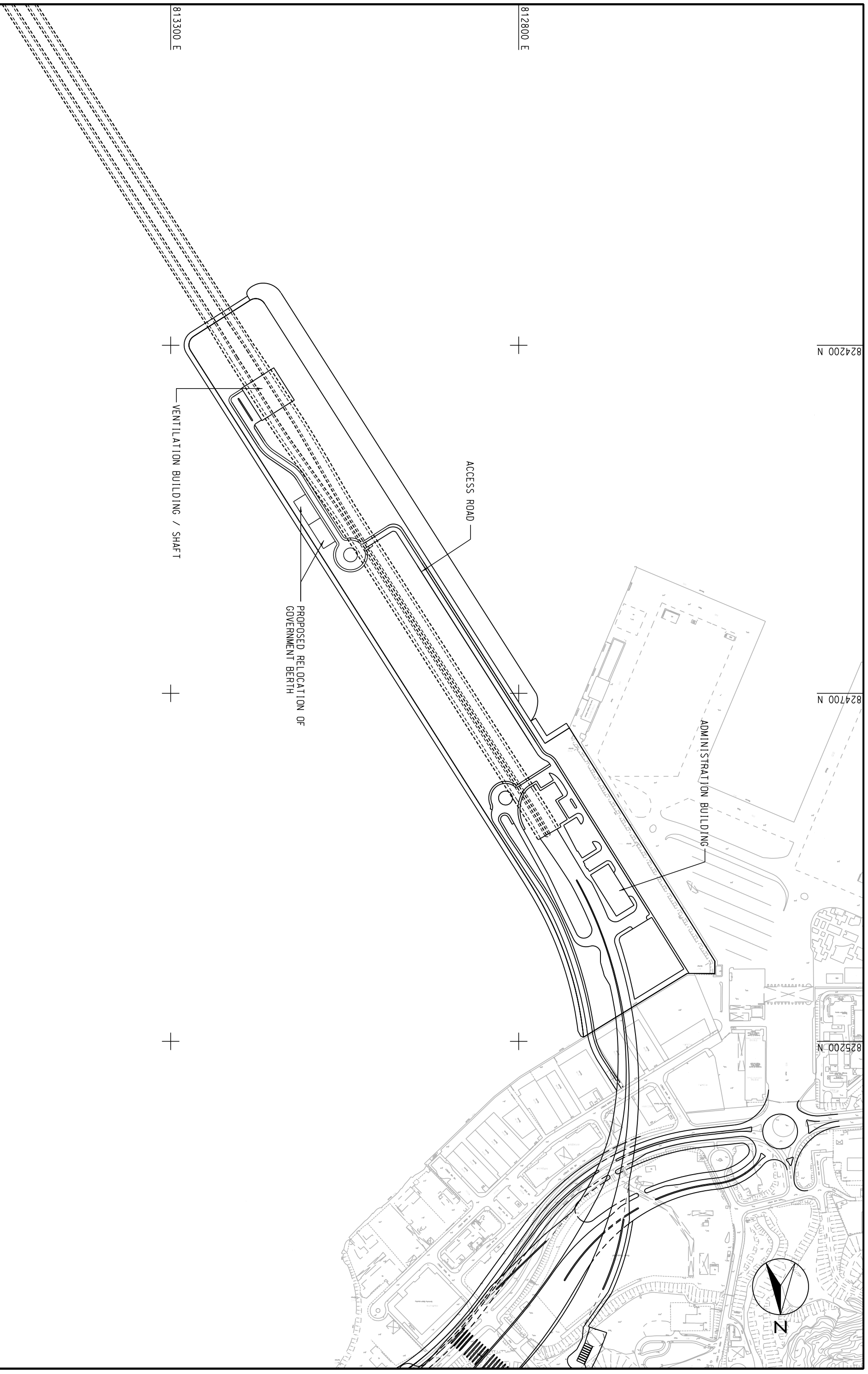


# AECOM

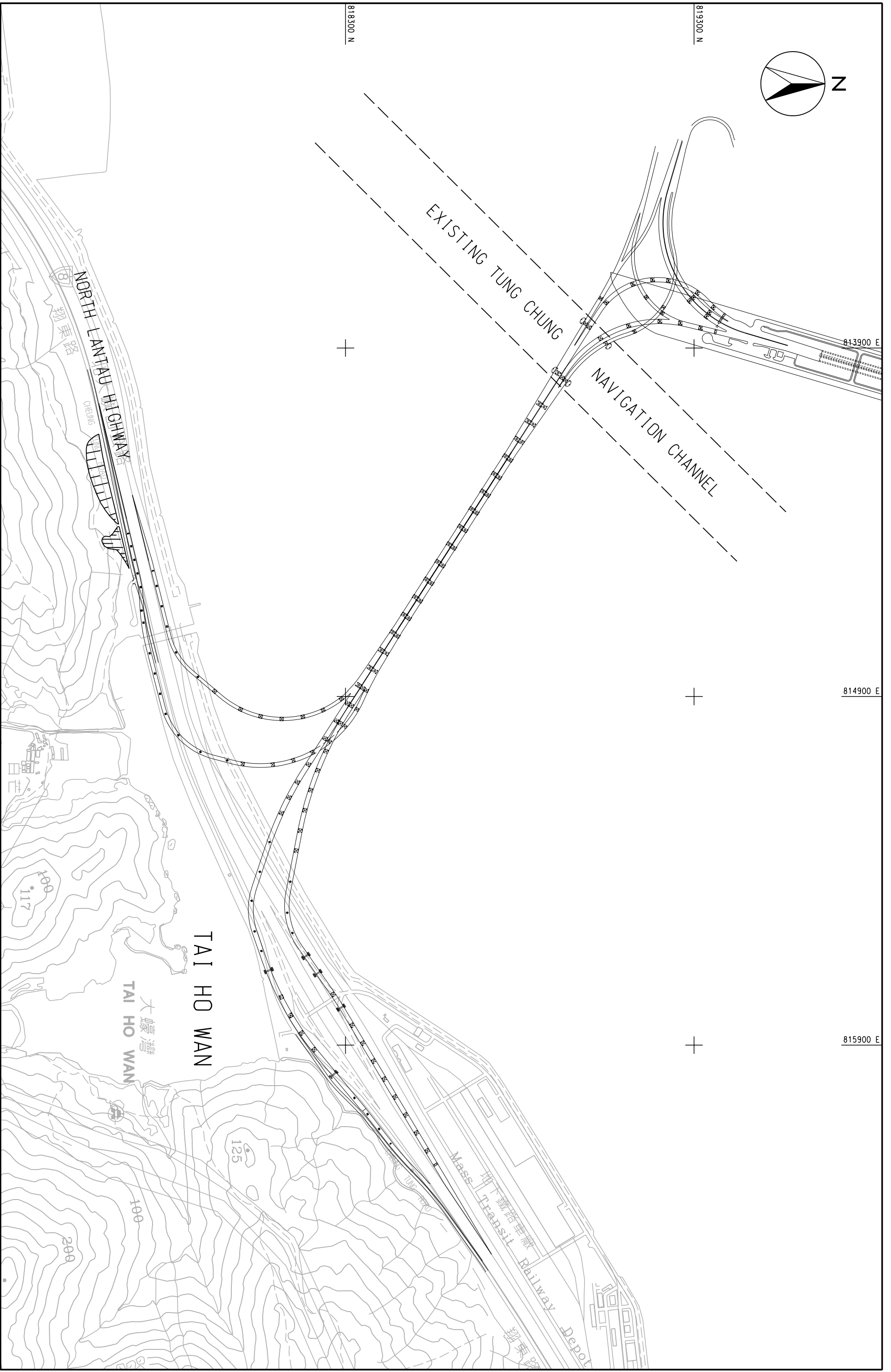
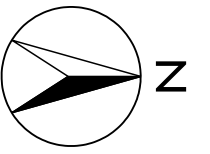
## LAYOUT PLAN OF NORTHERN LANDFILL

AGREEMENT NO. CE 52/2007(HY)  
TUEN MUN - CHEK LAP KOK LINK - INVESTIGATION

SCALE	A3 1:5000	DATE	JUN. 2009
CHECK	--	DRAWN	GXH
JOB NO.	60044963	DRAWING NO.	FIGURE 3.2a
		REV	--







818300 N

819300 N

813900 E

814900 E

815900 E

**AECOM**

**SOUTHERN VIADUCT CONNECTION AND SLIP ROADS**

AGREEMENT NO. CE 52/2007(HY)  
TUEN MUN - CHEK LAP KOK LINK - INVESTIGATION

SCALE	A3 1:10000	DATE	JUL. 2009
CHECK	--	DRAWN	HBF
JOB NO.	60044963	DRAWING NO.	FIGURE 3.7
		REV	A