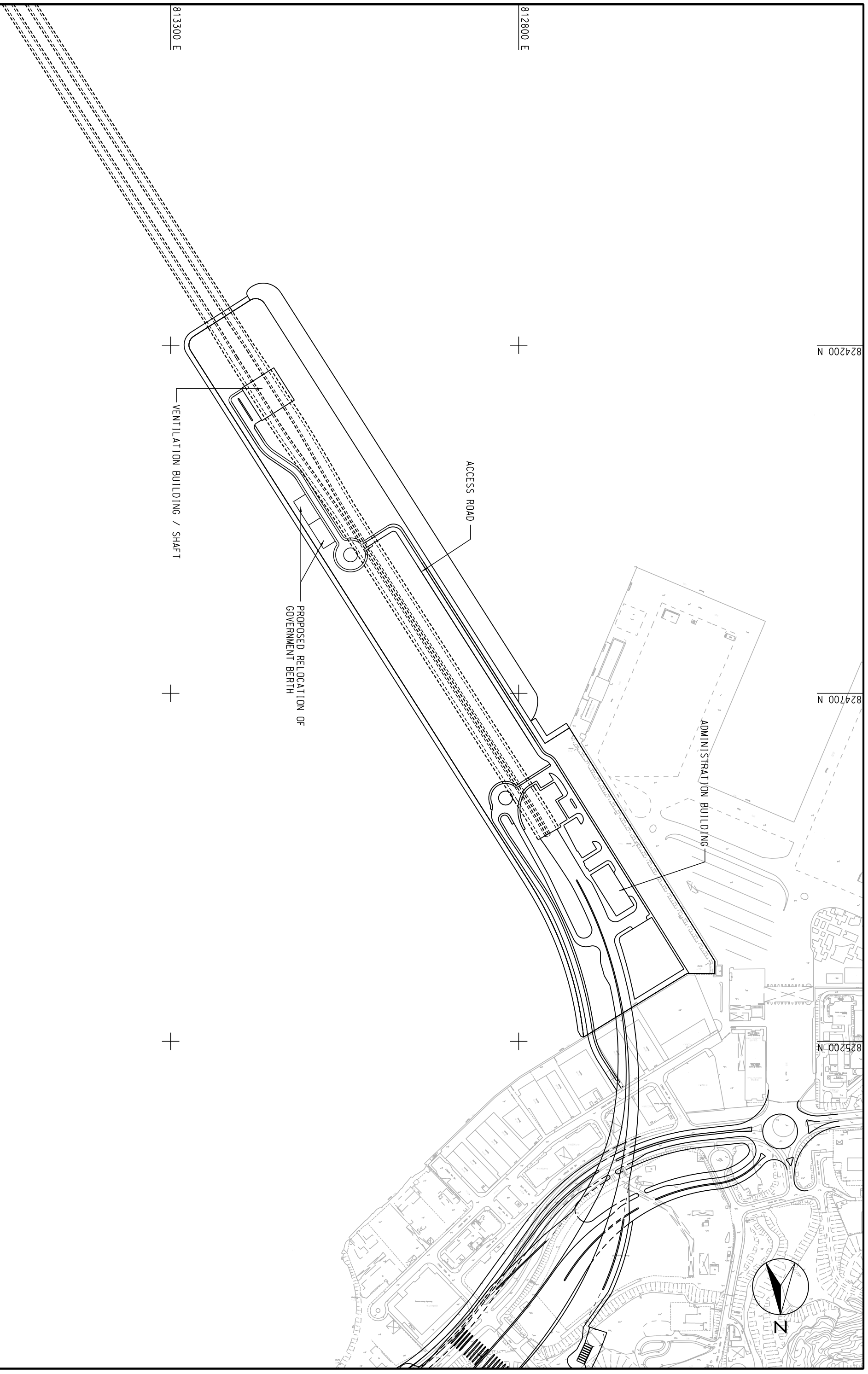


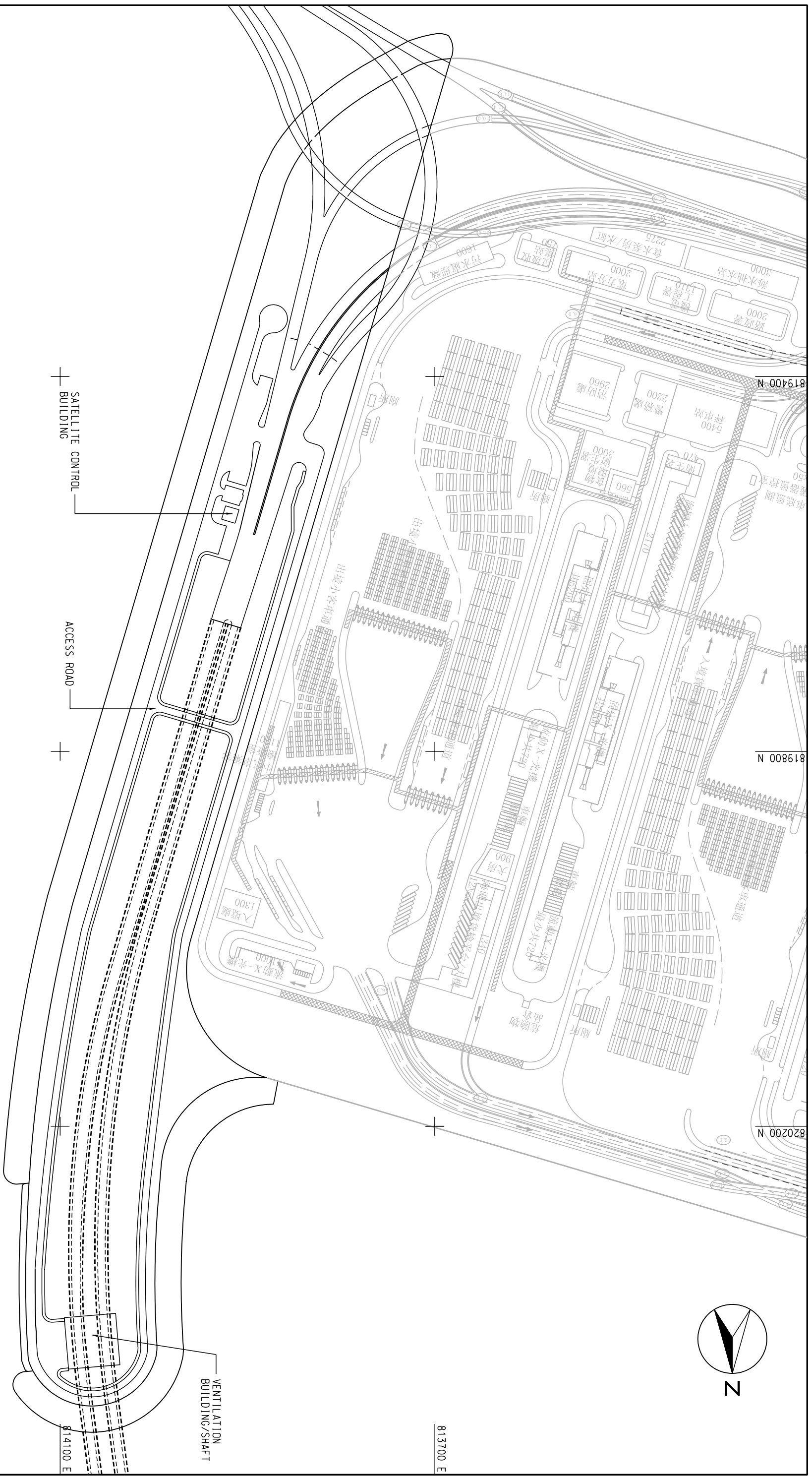

AECOM

LAYOUT PLAN OF NORTHERN LANDFILL

AGREEMENT NO. CE 52/2007(HY)
TUEN MUN - CHEK LAP KOK LINK - INVESTIGATION

SCALE	A3 1:5000	DATE	JUN. 2009
CHECK	--	DRAWN	GXH
JOB NO.	60044963	DRAWING NO.	FIGURE 3.2a
		REV	--





AECOM

LAYOUT PLAN OF SOUTHERN LANDFALL

AGREEMENT NO. CE 52/2007(HY)
TUEN MUN - CHEK LAP KOK LINK - INVESTIGATION

SCALE	DATE	JOB NO.	DRAWING NO.	REV
A3 1:4000	JUL. 2009	60044963	FIGURE 3.2b	A
CHECK	DRAWN			
	GXS			