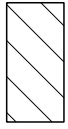
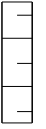



REQUIREMENT OF SEAWALL/RECLAMATION

| PORTION | SEAWALL | RECLAMATION |
|---------|---------------|--|
| N-d | FULLY DREDGED | NON-DREDGED (WITH BAND DRAINS) |
| N-b | FULLY DREDGED | PARTIALLY DREDGED (SUBSTANTIAL PORTION OF MD WILL BE DREDGED FOR C&C TUNNEL BELOW MD) PARTIALLY NON-DREDGED (WITH BAND DRAINS) |
| N-c | FULLY DREDGED | FULLY DREDGED (SUBSTANTIAL PORTION OF MD WILL BE DREDGED FOR C&C TUNNEL BELOW MD) |

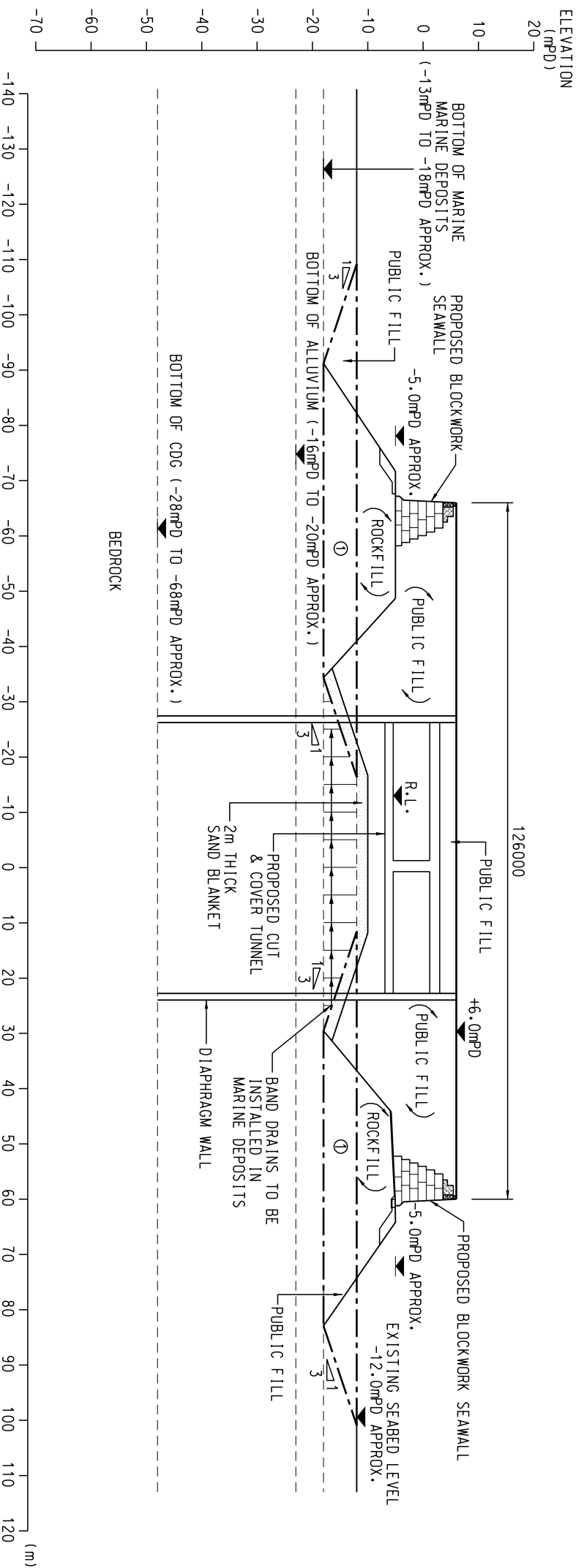
LEGEND:

-  PROPOSED TMCKL RECLAMATION
-  PROPOSED SLOPING SEAWALL
-  PROPOSED BLOCKWORK SEAWALL

AECOM

AGREEMENT NO. CE 52/2007(HY)
 TUEN MUN - CHEK LAP KOK LINK - INVESTIGATION
NORTHERN LANDFALL - GENERAL LAYOUT

| | | | |
|---------|-----------|-------------|-------------|
| SCALE | A3 1:5000 | DATE | JUN. 2009 |
| CHECK | -- | DRAWN | LCG |
| JOB NO. | 60044963 | DRAWING NO. | FIGURE 3.3d |
| | | REV | -- |



LEGEND:

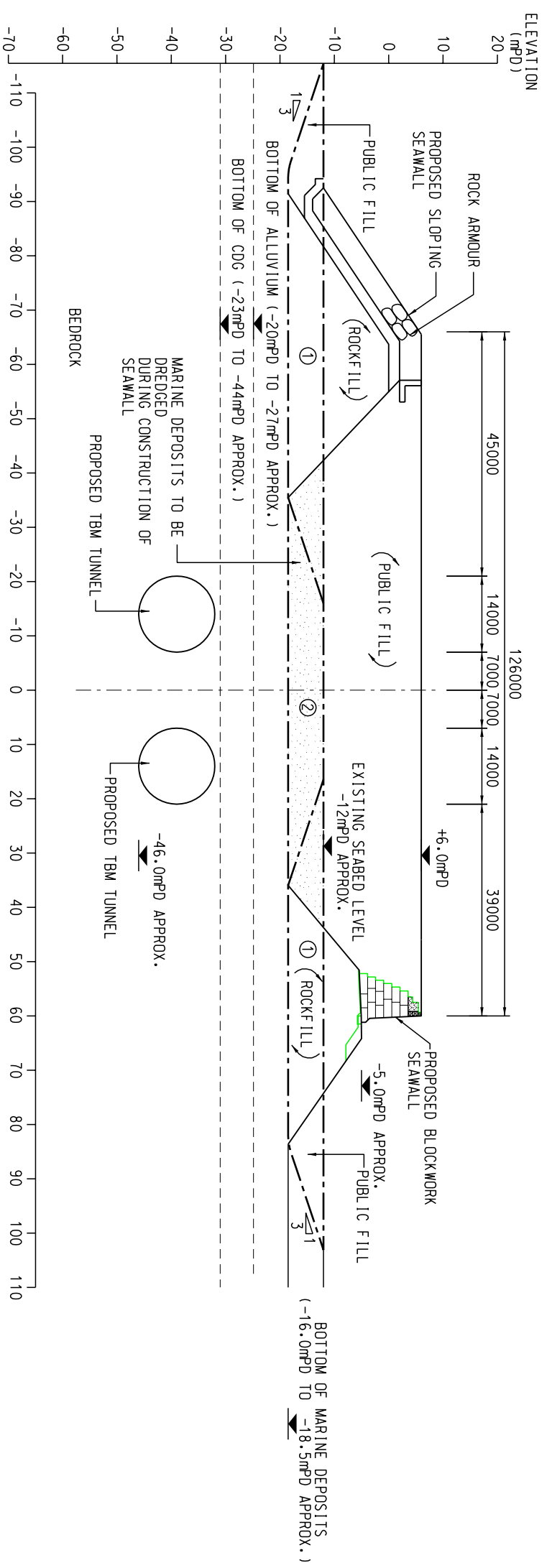
| | |
|--|---|
| | EXTENT OF MARINE DEPOSITS TO BE DREDGED |
| | DREDGING DURING CONSTRUCTION OF SEAWALL |

| | | | |
|---------|-----------|-------------|-------------|
| SCALE | A3 1:1000 | DATE | JUN. 2009 |
| CHECK | -- | DRAWN | LCC |
| JOB NO. | 60044963 | DRAWING NO. | FIGURE 3.3b |
| | | REV | -- |

AECOM

AGREEMENT NO. CE 52/2007(HY)
TUEN MUN - CHEK LAP KOK LINK - INVESTIGATION

NORTHERN LANDFALL - SECTION B - B



LEGEND:

| | |
|---|---|
| ① | EXTENT OF MARINE DEPOSITS TO BE DREDGED |
| ② | DREDGING DURING CONSTRUCTION OF SEAWALL AT RECLAMATION SIDE EDGES |
| | DREDGING DURING CONSTRUCTION OF SEAWALL AT RECLAMATION FRONT EDGE |
| | SAND FILL |

AECOM

NORTHERN LANDFALL - SECTION D - D

AGREEMENT NO. CE 52/2007(HY)
 TUEN MUN - CHEK LAP KOK LINK - INVESTIGATION

| | | | |
|---------|-----------|-------------|-------------|
| SCALE | A3 1:1000 | DATE | JUN 2009 |
| CHECK | -- | DRAWN | MZG |
| JOB NO. | 60044963 | DRAWING NO. | FIGURE 3.3C |
| | | REV | -- |