

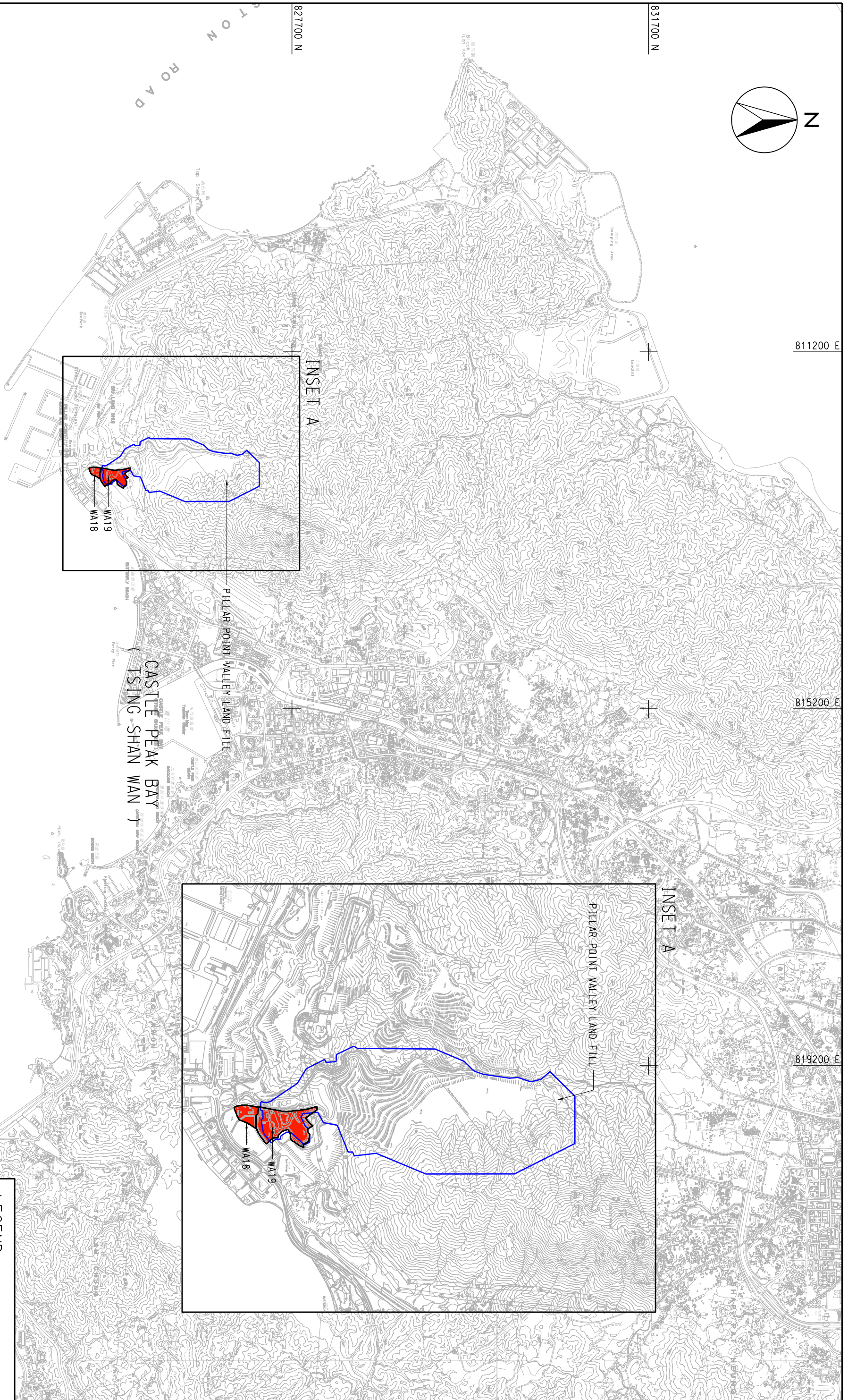
811200 E

815200 E


819200 E

831700 N

827700 N



LEGEND:

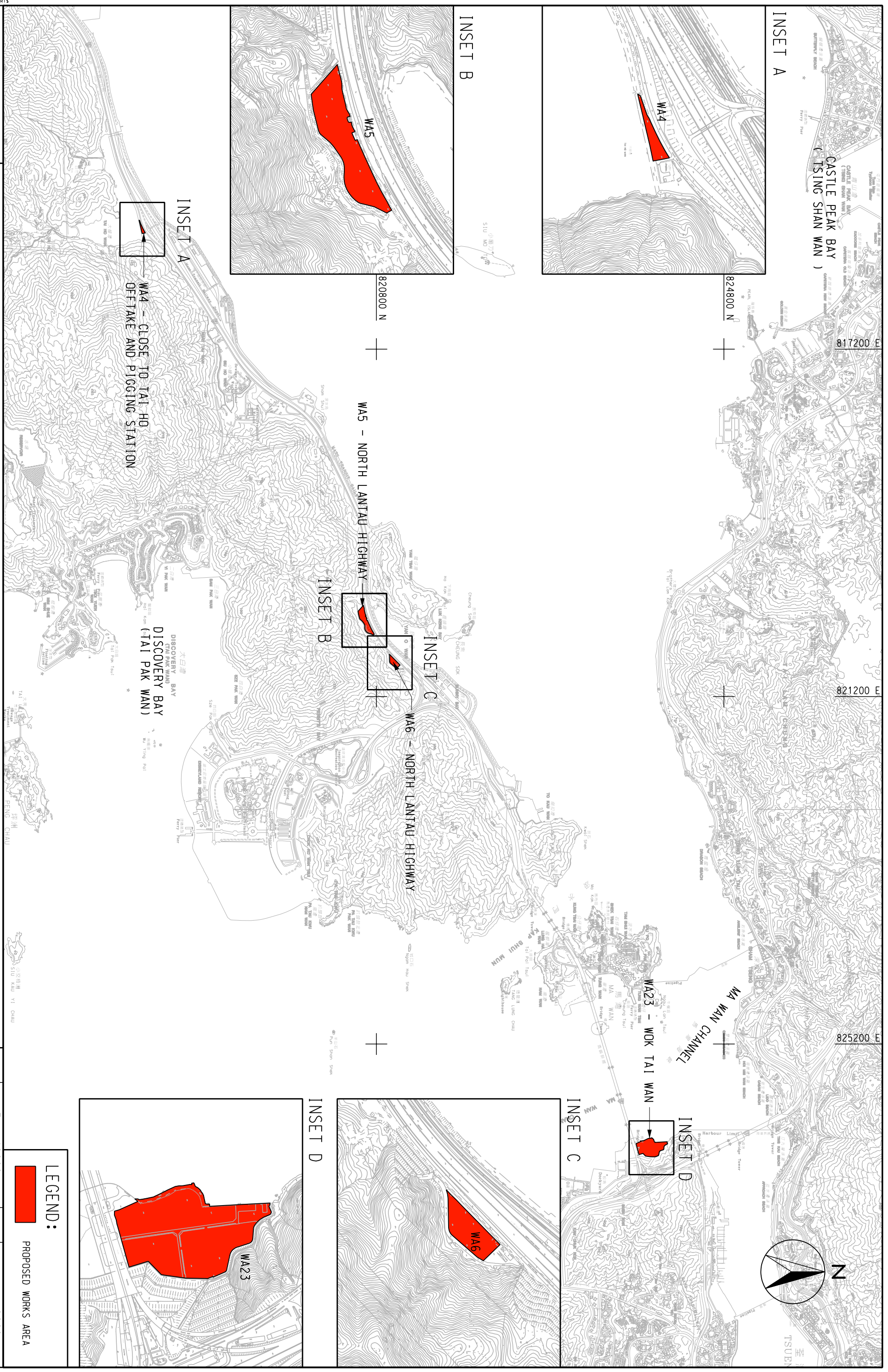


PROPOSED WORKS AREA



AGREEMENT NO. CE 52/2007(HY)
 TUEN MUN - CHEK LAP KOK LINK - INVESTIGATION
 PROPOSED WORKS AREAS FOR TMCKL (TUEN MUN SIDE)

SCALE	A3 1:40000	DATE	JUN. 2009
CHECK	--	DRAWN	YJZ
JOB NO.	60044963	DRAWING NO.	FIGURE 3.8D
		REV	--




INSET A
 WA4 - CLOSE TO TAI HO
 OFFTAKE AND PILING STATION

WA5 - NORTH LANTAU HIGHWAY

WA6 - NORTH LANTAU HIGHWAY

WA23 - WOK TAI WAN

LEGEND:
 PROPOSED WORKS AREA

AECOM

AGREEMENT NO. CE 52/2007(HY)
 TUEN MUN - CHEK LAP KOK LINK - INVESTIGATION
 PROPOSED WORKS AREAS FOR TMLCKL (LANTAU SIDE)

SCALE	A3 1:40000	DATE	JUN. 2009
CHECK	---	DRAWN	GXS
JOB NO.	60044963	DRAWING NO.	FIGURE 3.8b
		REV	---