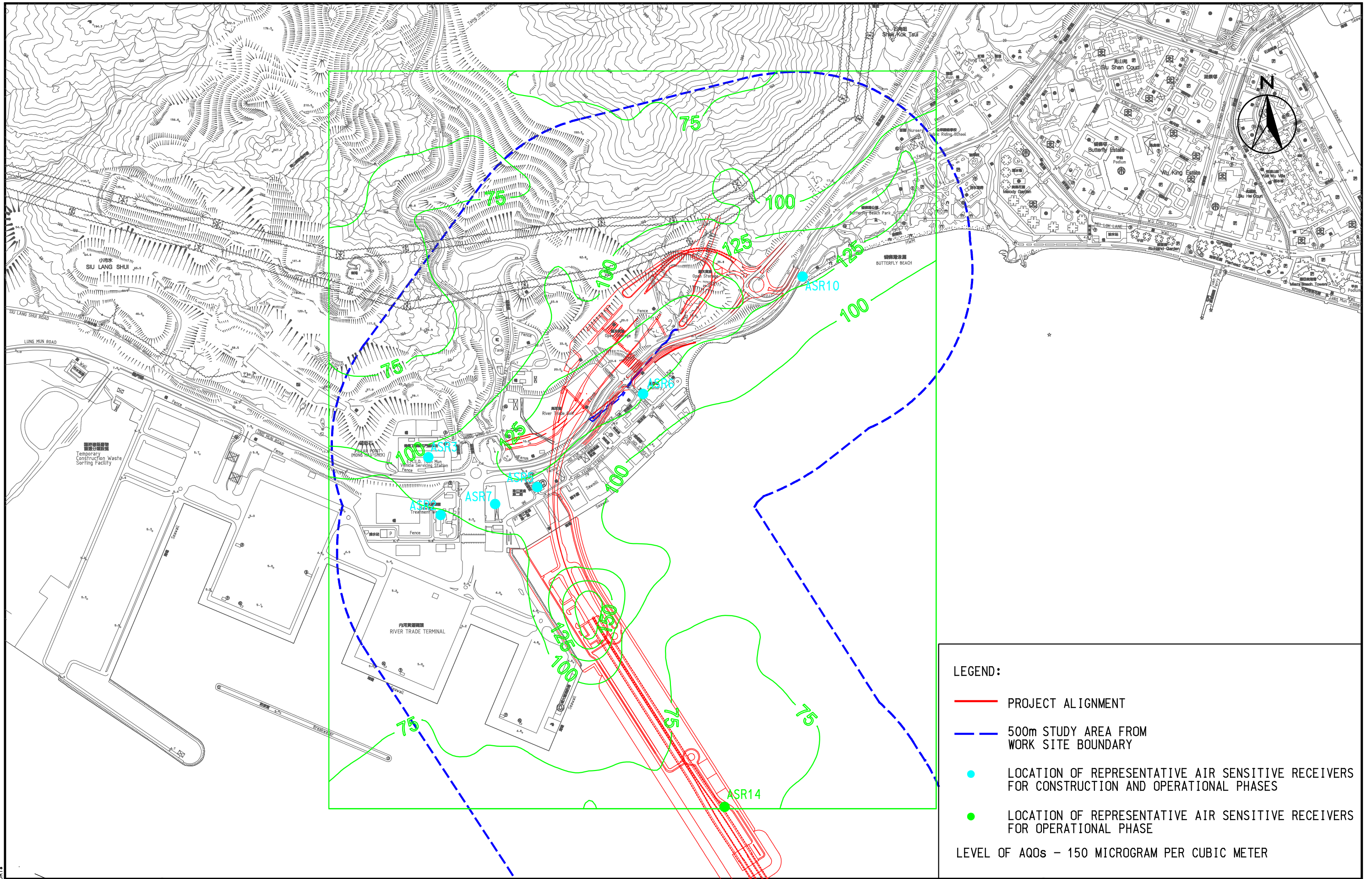


Plotting By: 7/14/2009
 PLOT SCALE: \$SCALESHORTS

AECOM

AGREEMENT NO. CE 52/2007(HY)
 TUEN MUN - CHEK LAP KOK LINK - INVESTIGATION
**DAILY AVERAGED NO2 CONCENTRATION AT 1.5M ABOVE GROUND LEVEL
 AT LANTAU**

SCALE	1 : 15 000	DATE	JUL. 2009
CHECK	---	DRAWN	---
JOB No.	60044963	DRAWING No.	FIGURE 4.13d
		REV	-



LEGEND:

- PROJECT ALIGNMENT
- - - 500m STUDY AREA FROM WORK SITE BOUNDARY
- LOCATION OF REPRESENTATIVE AIR SENSITIVE RECEIVERS FOR CONSTRUCTION AND OPERATIONAL PHASES
- LOCATION OF REPRESENTATIVE AIR SENSITIVE RECEIVERS FOR OPERATIONAL PHASE

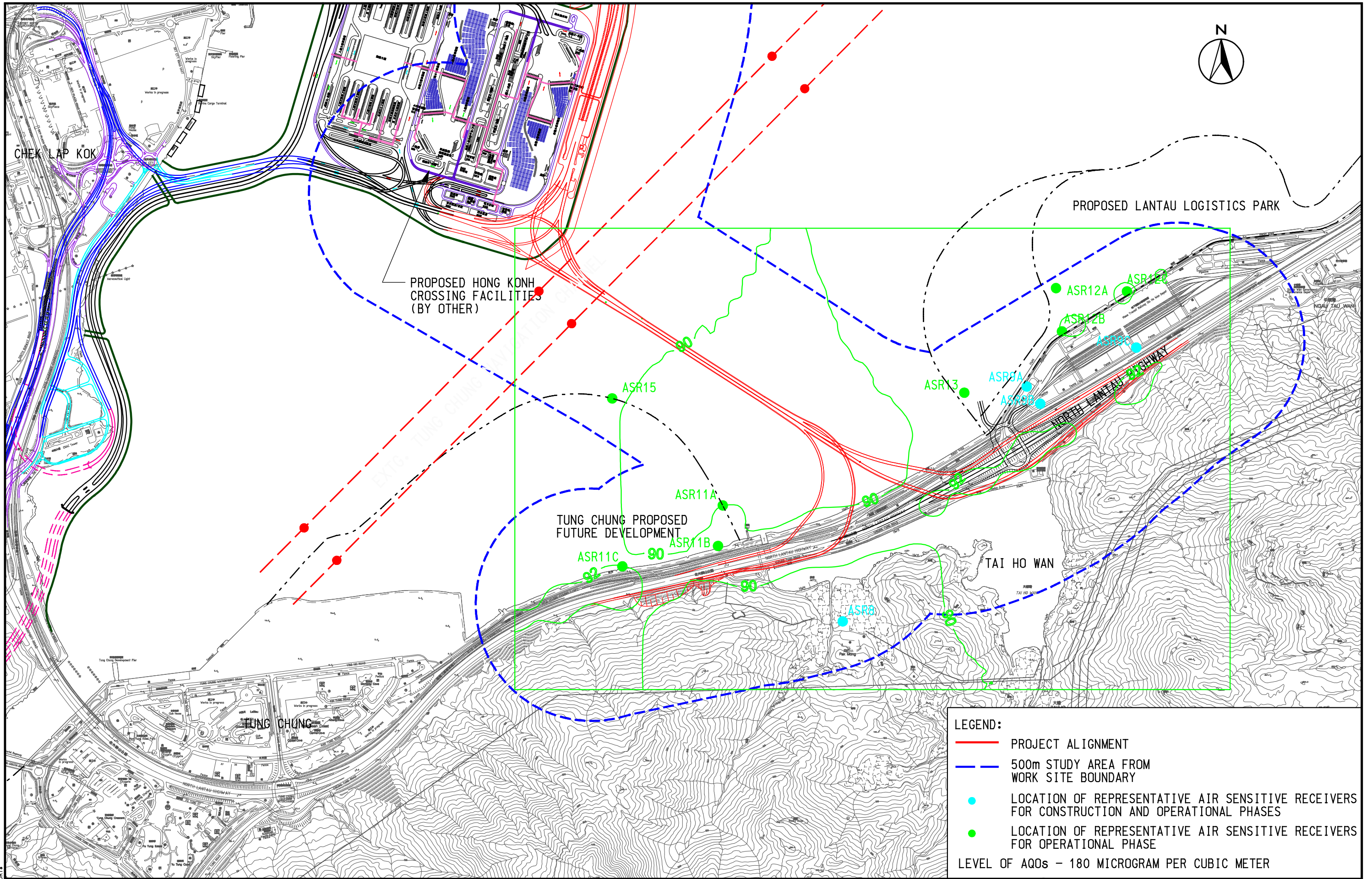
LEVEL OF AQOs - 150 MICROGRAM PER CUBIC METER

AGREEMENT NO. CE 52/2007(HY)
 TUEN MUN - CHEK LAP KOK LINK - INVESTIGATION
**DAILY AVERAGED NO2 CONCENTRATION AT 1.5M ABOVE GROUND LEVEL
 AT TUEN MUN**



SCALE	1 : 10 000	DATE	JUL . 2009
CHECK		DRAWN	
JOB No.	60044963	DRAWING No.	FIGURE 4.13b
		REV	3

Plotting By: 7/24/2009
 PLOT SCALE: \$SCALESHORT\$

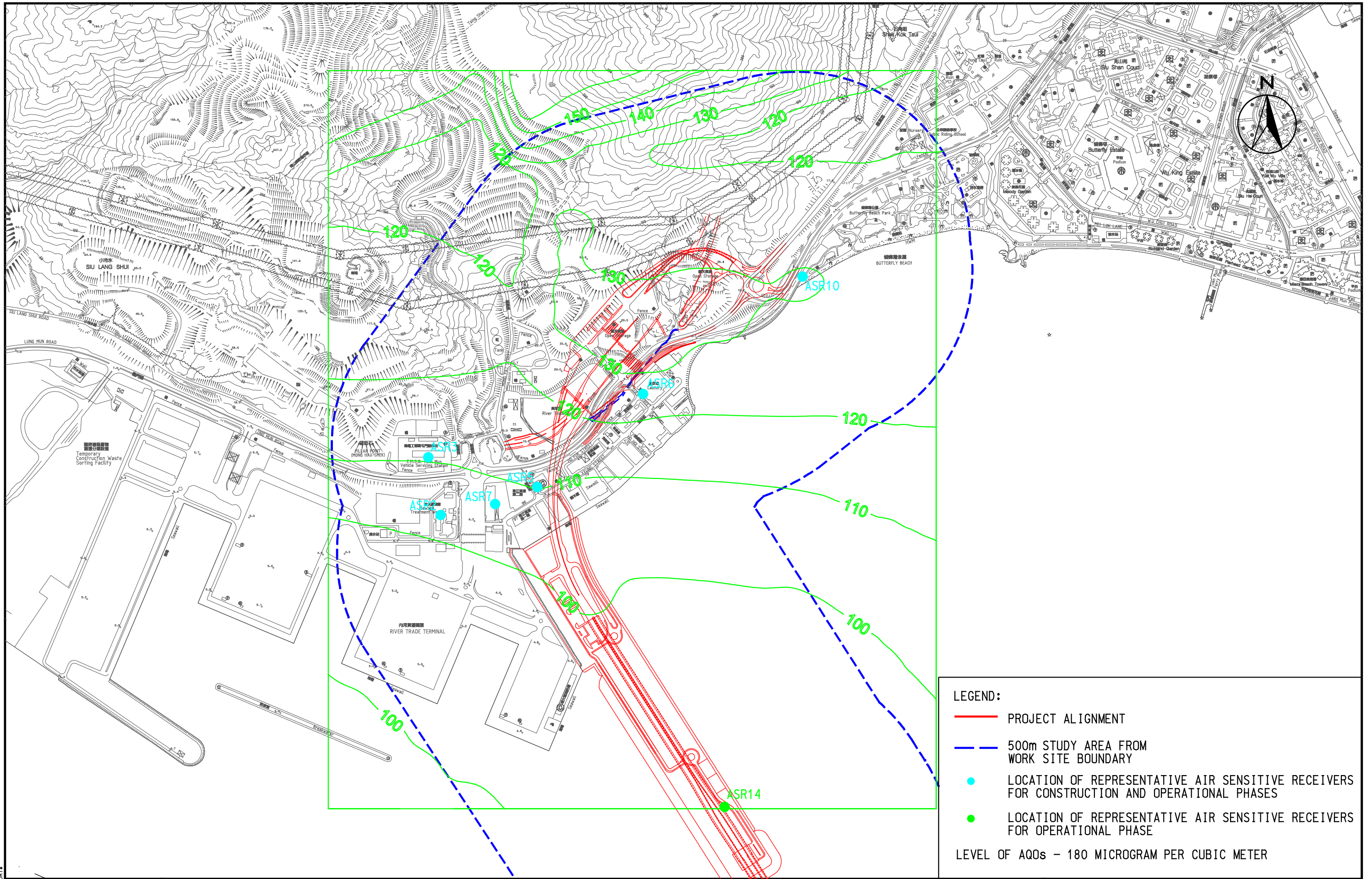


Plotting By: 7/21/2009
 PLOT SCALE: \$SCALE\$SHORT\$

AECOM

AGREEMENT NO. CE 52/2007(HY)
 TUEN MUN - CHEK LAP KOK LINK - INVESTIGATION
**DAILY AVERAGED RSP CONCENTRATION AT 1.5M ABOVE GROUND LEVEL
 AT LANTAU**

SCALE	1 : 15 000	DATE	JUL. 2009
CHECK	---	DRAWN	---
JOB No.	60044963	DRAWING No.	FIGURE 4.13c
		REV	2



LEGEND:

- PROJECT ALIGNMENT
- - - 500m STUDY AREA FROM WORK SITE BOUNDARY
- LOCATION OF REPRESENTATIVE AIR SENSITIVE RECEIVERS FOR CONSTRUCTION AND OPERATIONAL PHASES
- LOCATION OF REPRESENTATIVE AIR SENSITIVE RECEIVERS FOR OPERATIONAL PHASE

LEVEL OF AQOs - 180 MICROGRAM PER CUBIC METER

AGREEMENT NO. CE 52/2007(HY)
 TUEN MUN - CHEK LAP KOK LINK - INVESTIGATION
**DAILY AVERAGED RSP CONCENTRATION AT 1.5M ABOVE GROUND LEVEL
 AT TUEN MUN**

AECOM

SCALE	1 : 10 000	DATE	JUL . 2009
CHECK		DRAWN	
JOB No.	60044963	DRAWING No.	FIGURE 4.13d
		REV	3

Plotting By: 7/24/2009
 PLOT SCALE: \$SCALE\$SHORT\$