




sandy shore



rocky shore



seawall



marine waters



plantation



shrubland



developed area



Pacific Reef Egret



Celtis biondii



Thespesia populnea




Chi Ma Wan -
landfall point of submarine main



Chi Ma Wan -
Works Area




Tai Kwan Wan -
landfall point of submarine main



Tai Kwan Wan -
Works Area



Tai Kwan Wan -
alignment of landbase main along road



Tai Kwan Wan -
footpath to landbase main

Revision	Date		Description		Initial	
	Designed	Checked	Drawn	Checked	Checked	Checked
Date						

Approved	
----------	--

Agreement No.	CE 1/2008 (WS)
---------------	----------------

Agreement Title	IMPROVEMENT OF FRESH WATER SUPPLY TO CHEUNG CHAU - INVESTIGATION
-----------------	--

Drawing Title

Photos of habitats, species of conservation concern and works area

Drawing No.	Figure 4.5	Revision	
-------------	------------	----------	--

Scale

