

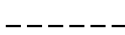

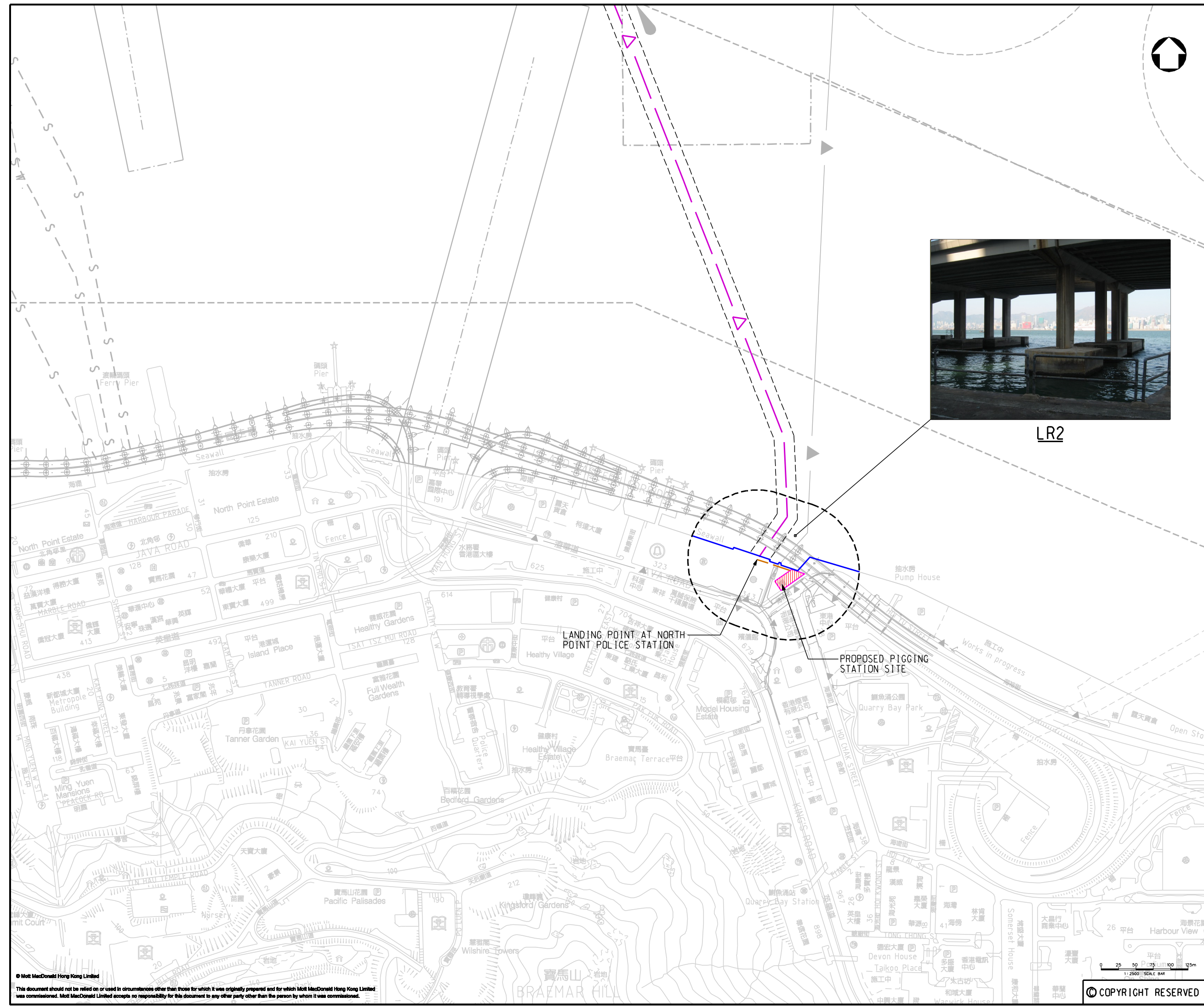


- LEGEND:
-  PROPOSED TWIN 450 SUBMARINE GAS MAIN
 -  PROPOSED LAND GAS MAIN
 -  ASSESSMENT AREA FOR LANDSCAPE IMPACT ASSESSMENT
 -  BOUNDARY OF LR



LR2



P2	MAR 10	MING	DRAWING REVISED	PW	T1
P1	DEC 09	MING	FIRST ISSUE	BL	T1
Rev	Date	Drawn	Description	Chk'd	App'd

Client



THE HONG KONG AND CHINA GAS COMPANY LIMITED.



7/F West Wing Office Building
New World Centre, 20 Salisbury Road
Tsimshatsui, Kowloon
Hong Kong
T +852 2828 5757
F +852 2827 1828
W www.mottmac.com.hk

Project

INSTALLATION OF SUBMARINE GAS PIPELINES AND ASSOCIATED FACILITIES FROM TO KWA WAN TO NORTH POINT FOR FORMER KAI TAK AIRPORT DEVELOPMENT

Title

LANDSCAPE RESOURCES (2)

Designed	DL	Eng.Chk.	TT
Drawn	YKL	Coordination	DL
Dwg.Chk.	DL	Approved	T1

Scale	1:2500@A1	Project	237926	Status	PRE
Drawing No.	FIGURE 8.4	CAD File	J:\237926\REPORT\ENV\EM10036\FIGURE 8.4.dgn	Rev	P2

© Mott MacDonald Hong Kong Limited
This document should not be relied on or used in circumstances other than those for which it was originally prepared and for which Mott MacDonald Hong Kong Limited was commissioned. Mott MacDonald Limited accepts no responsibility for this document to any other party other than the person by whom it was commissioned.

© COPYRIGHT RESERVED