

KEY PLAN
SCALE 1:150 000

- LEGEND:**
- PROPOSED DREDGING AREA
 - GRAB / VIBROCORE SAMPLING LOCATION

CO-ORDINATE OF GRAB/VIBROCORE SAMPLING LOCATION

POINT	EASTING	NORTHING
S1-2	829735.8	822947.6
S1-3	829783.4	822962.6
S5-1	829901.1	822423.0
S5-2	829916.1	822375.3
S5-4	829963.8	822390.3
D1-2	829831.1	822977.6
D1-3	829878.8	822992.6
D6-1	829750.8	822899.9
D6-2	829789.7	822859.7
D7-2	829893.9	822944.9
D7-3	829885.0	822889.7
D25-3	829888.7	822628.8
D25-4	829903.7	822581.1
D26-1	829936.3	822643.8
D26-2	829951.4	822596.1
D39-1	829996.5	822453.1
D39-2	830011.5	822405.4
D45-1	830026.5	822357.7
D45-2	830057.9	822341.4
S23	830246.0	820413.8
S25	829888.5	820217.4
S27	829705.8	820131.6
S28	829446.8	819955.6

P1	MAR 10	MING	FIRST ISSUE	JC	AFK
Rev	Date	Drawn	Description	Ch'k'd	App'd

20/F Two Landmark East
100 How Ming Street
Kwan Tong, Kowloon
Hong Kong
T +852 2828 5757
F +852 2827 1823
W www.mottmac.com.hk

Client

THE GOVERNMENT OF THE HONG KONG
SPECIAL ADMINISTRATIVE REGION
CIVIL ENGINEERING
AND DEVELOPMENT DEPARTMENT

Project

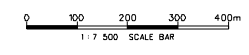
**PROVIDING SUFFICIENT WATER DEPTH
FOR KWAI TSING CONTAINER BASIN
AND ITS APPROACH CHANNEL**

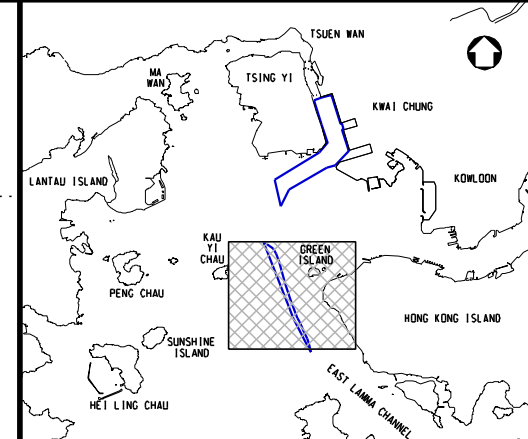
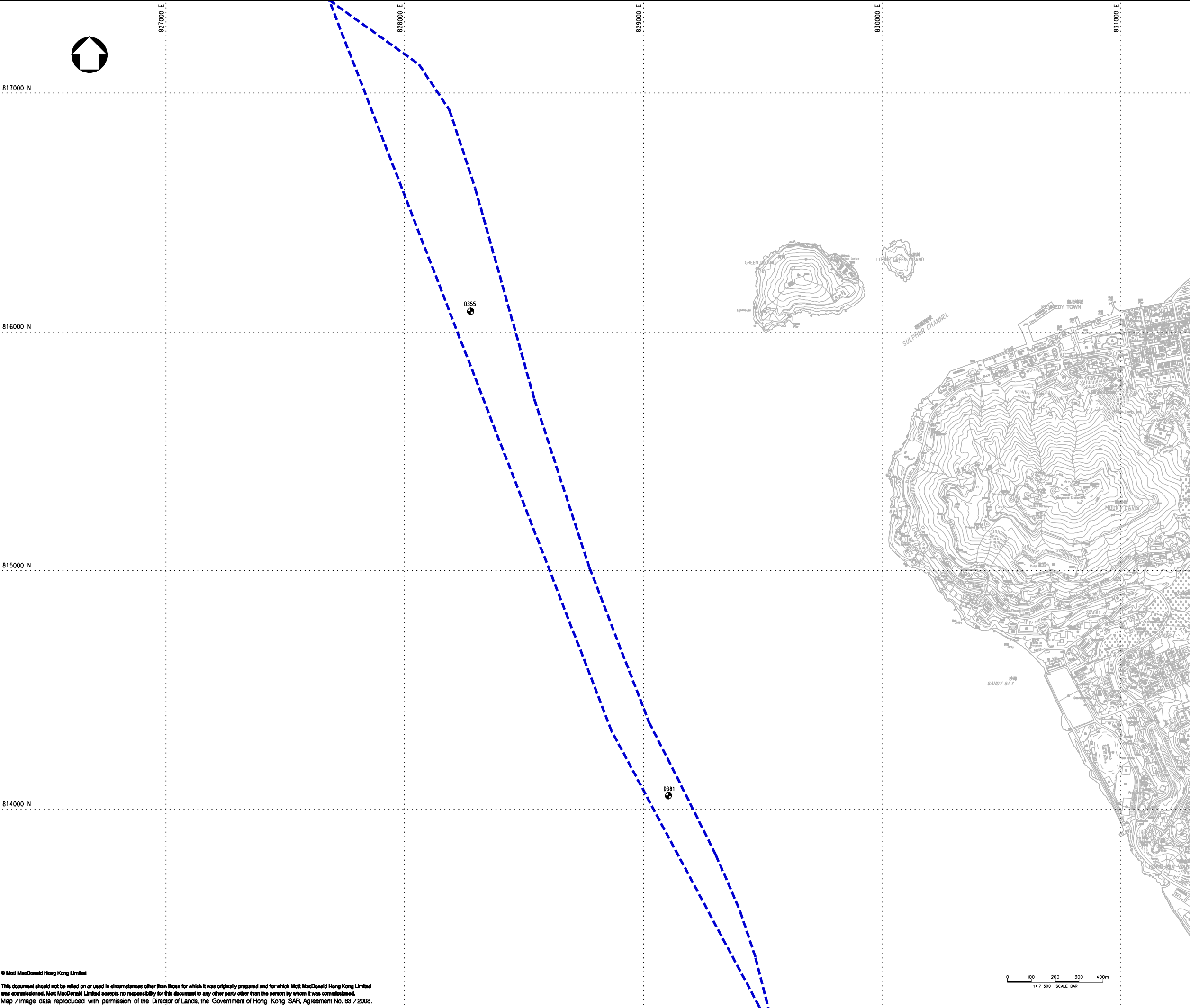
Title

**ACID VOLATILE SULPHIDE (AVS)
SAMPLING LOCATIONS
(SHEET 1 OF 2)**

Designed	JC	Eng check	JC
Drawn	MING	Coordination	JC
Dwg check	JC	Approved	AFK
Scale at A1	1:7500	Status	PRE
Drawing Number		Rev	P1

FIGURE 11.3a





KEY PLAN
SCALE 1:150 000

- LEGEND:**
- PROPOSED DREDGING AREA
 - GRAB / VIBROCORE SAMPLING LOCATION

CO-ORDINATE OF GRAB/VIBROCORE SAMPLING LOCATION


POINT	EASTING	NORTHING
D355	828276.3	816086.4
D381	829105.7	814056.5

P1	MAR 10	MING	FIRST ISSUE	JC	AFK
Rev	Date	Drawn	Description	Ch'k'd	App'd



20/F Two Landmark East
100 How Ming Street
Kwan Tong, Kowloon
Hong Kong
T +852 2828 5757
F +852 2827 1823
W www.mottmac.com.hk

Client



THE GOVERNMENT OF THE HONG KONG
SPECIAL ADMINISTRATIVE REGION
CIVIL ENGINEERING
AND DEVELOPMENT DEPARTMENT

Project

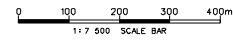
**PROVIDING SUFFICIENT WATER DEPTH
FOR KWAI TSING CONTAINER BASIN
AND ITS APPROACH CHANNEL**

Title

**ACID VOLATILE SULPHIDE (AVS)
SAMPLING LOCATIONS
(SHEET 2 OF 2)**

Designed	JC	Eng check	JC	
Drawn	MING	Coordination	JC	
Dwg check	JC	Approved	AFK	
Scale at A1		Status	PRE	Rev
				P1

Drawing Number **FIGURE 11.3b**



© Mott MacDonald Hong Kong Limited
This document should not be relied on or used in circumstances other than those for which it was originally prepared and for which Mott MacDonald Hong Kong Limited was commissioned. Mott MacDonald Limited accepts no responsibility for this document to any other party other than the person by whom it was commissioned.
Map / Image data reproduced with permission of the Director of Lands, the Government of Hong Kong SAR, Agreement No. 63 / 2008.