

Figure 2.10: Sounding Data for Area A from MD 2008.

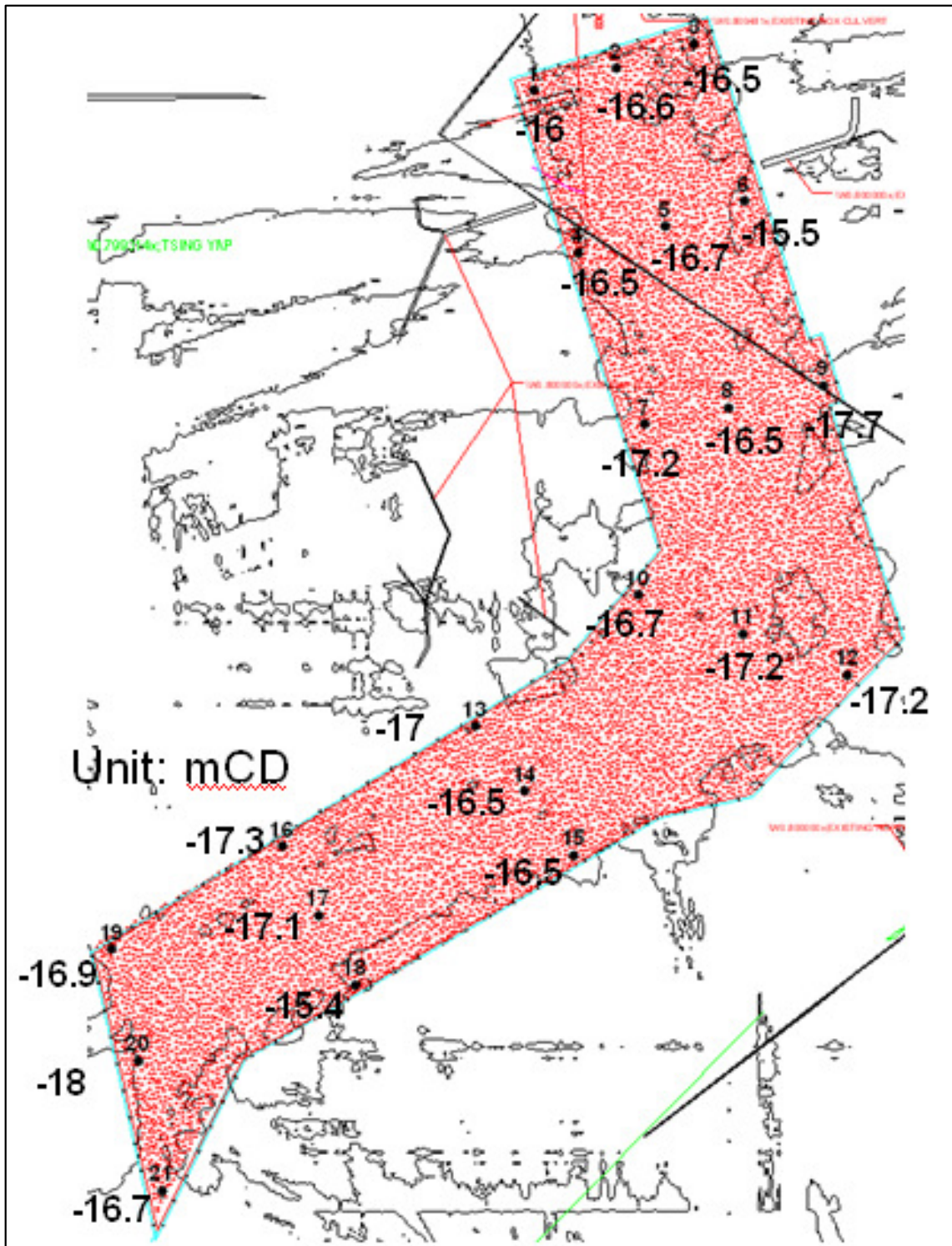
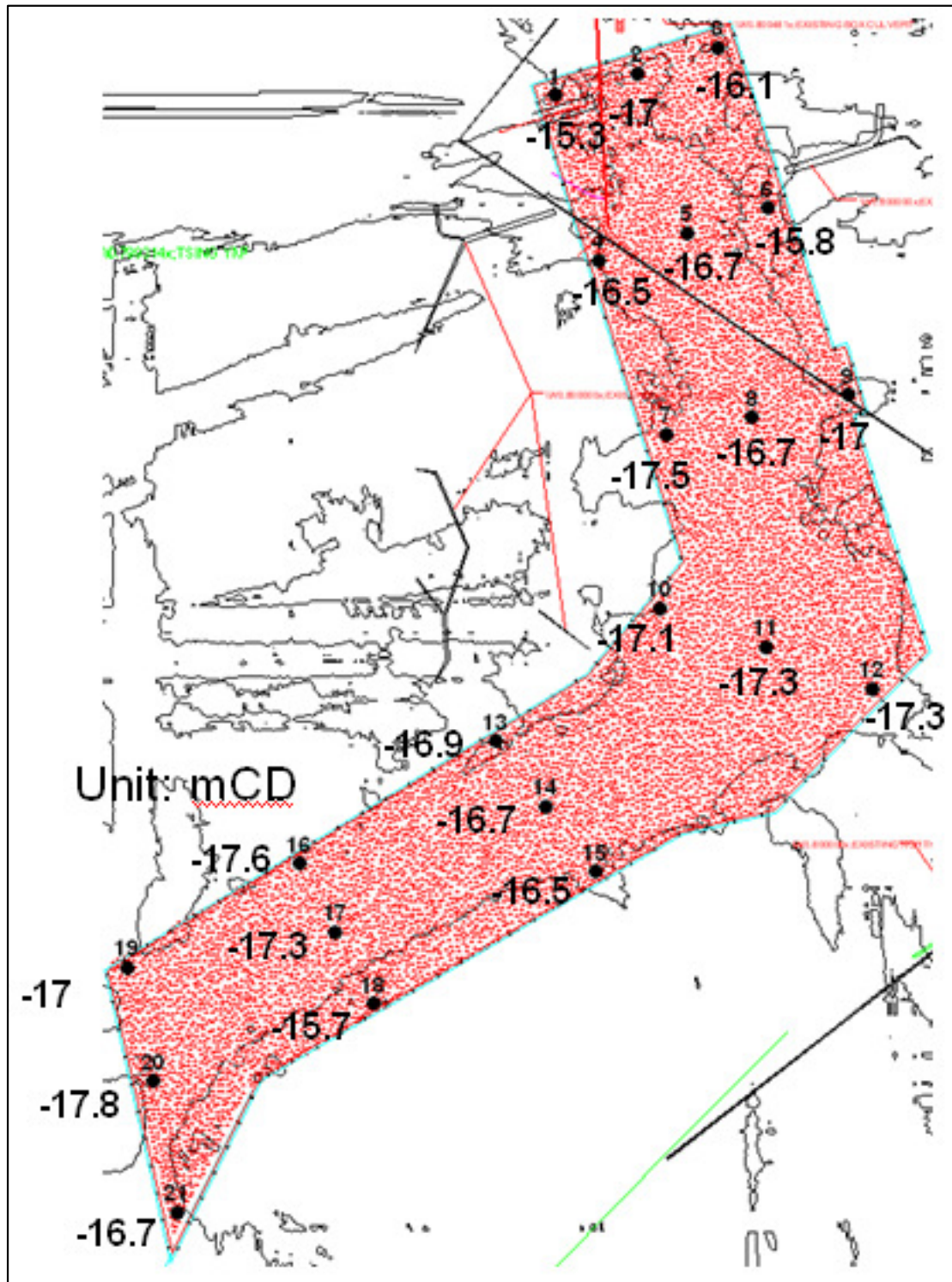



Figure 2.11: Sounding Data for Area A from MD 2009.



© Mott MacDonald Hong Kong Limited
 This document should not be relied on or used in circumstances other than those for which it was originally prepared and for which Mott MacDonald Hong Kong Limited was commissioned. Mott MacDonald Limited accepts no responsibility for this document to any other party other than the person by whom it was commissioned.
 Map / image data reproduced with permission of the Director of Lands, the Government of Hong Kong SAR, Agreement No. 63 / 2008

Rev	Date	Drawn	Description	Chk'd	App'd

Mott MacDonald
 20/F Two Landmark East
 100 How Ming Street
 Kowloon, Kowloon
 Hong Kong
 T +852 2828 5757
 F +852 2827 1823
 W www.mottmac.com.hk

Client
 THE GOVERNMENT OF THE HONG KONG SPECIAL ADMINISTRATIVE REGION
 CIVIL ENGINEERING AND DEVELOPMENT DEPARTMENT

Project
 PROVIDING SUFFICIENT WATER DEPTH FOR KWAI TSING CONTAINER BASIN AND ITS APPROACH CHANNEL

Title

Chapter 2 Figures

Designed		Eng check	
Drawn		Coordination	
Dwg check		Approved	
Scale	Status	Rev	

Drawing Number