

Figure 2.12: Sounding Data for Area A from EGS 2009.

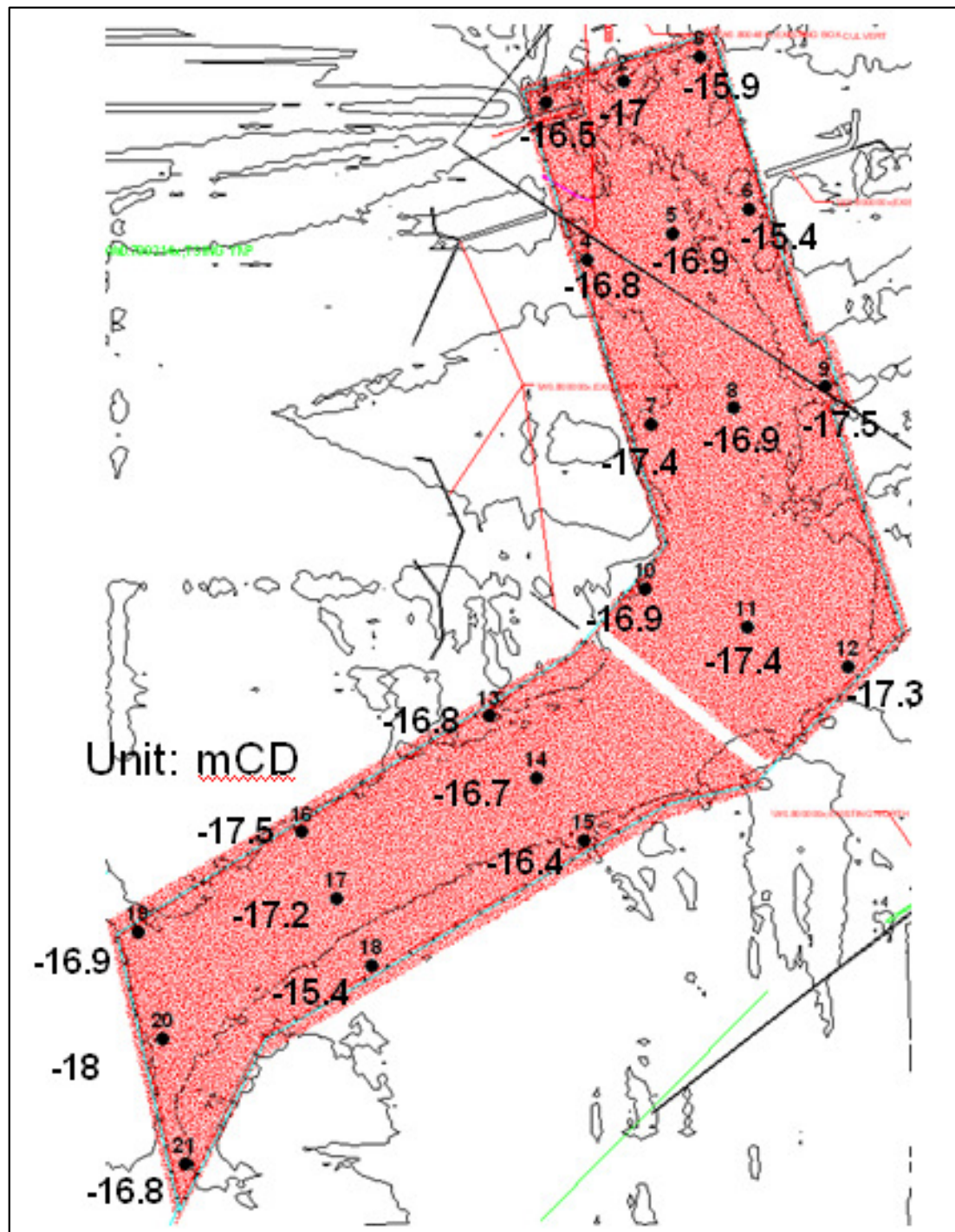
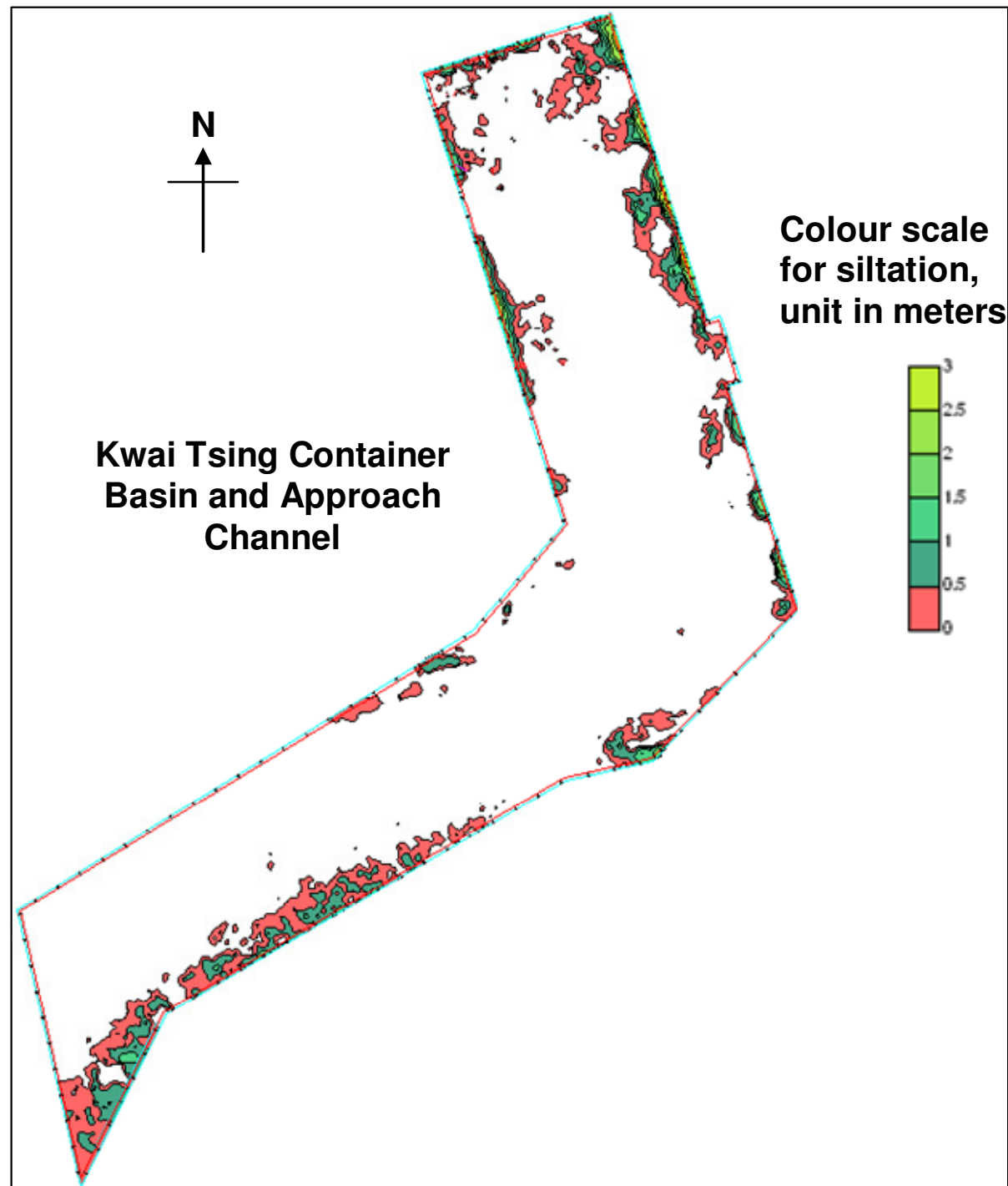



Figure 2.13: Siltation Map for Area A 2003 – 2009.



Rev	Date	Drawn	Description	Chk'd	App'd



20/F Two Landmark East
100 How Ming Street
Kowloon, Kowloon
Hong Kong
T +852 2828 5757
F +852 2827 1823
W www.mottmac.com.hk

Client
 THE GOVERNMENT OF THE HONG KONG
SPECIAL ADMINISTRATIVE REGION
CIVIL ENGINEERING
AND DEVELOPMENT DEPARTMENT

Project
 PROVIDING SUFFICIENT WATER DEPTH FOR
KWAI TSING CONTAINER BASIN AND ITS
APPROACH CHANNEL

Title
Chapter 2 Figures

Designed		Eng check	
Drawn		Coordination	
Dwg check		Approved	
Scale	Status	Rev	

Drawing Number