







-  Sediment Source (CSD)
-  Sediment Sources (grab dredger)
-  Area of Water Depth less than -17.5m CD where dredging will be required

P1	DEC 09	DC	FIRST ISSUE	JC	AFK
Rev	Date	Drawn	Description	Ch'k'd	App'd



20/F Two Landmark East
100 How Ming Street
Kowloon, Kowloon
Hong Kong
T +852 2528 5757
F +852 2527 1823
W www.mottmac.com.hk

Client
 THE GOVERNMENT OF THE HONG KONG
 SPECIAL ADMINISTRATIVE REGION
 CIVIL ENGINEERING

Project
**PROVIDING SUFFICIENT WATER
 DEPTH FOR KWAI TSING CONTAINER
 BASIN AND ITS APPROACH CHANNEL**

Title
Dredging Scenario 6

Designed	JC	Eng check	JC
Drawn	DC	Coordination	JC
Dwg check	JC	Approved	AFK
Scale at A1	-	Status	PRE
Rev	-	Rev	P1
Drawing Number	Figure 3.5g		