

LEGEND:

 PROPOSED DREDGING AREA



ARTIFICIAL BOULDER ALONG THE SHORE OF TSING YI



VERTICAL SEAWALL ALONG THE SHORE OF KWAI CHUNG



DOLOSSE AT TSING YI



DOLOSSE UNDER STONECUTTERS BRIDGE



ARTIFICIAL BOULDER AT GREEN ISLAND



SANDY SHORE AT KAU YI CHAU



ROCKY SHORE AT KAU YI CHAU




ROCKY SHORE AT GREEN ISLAND

P3	MAR 10	MING	GENERAL REVISION	JC	AFK
P2	JAN 10	MING	GENERAL REVISION	CC	AFK
P1	DEC 09	MING	FIRST ISSUE	CC	AFK
Rev	Date	Drawn	Description	Ch'k'd	App'd



20/F Two Landmark East  
100 How Ming Street  
Kwan Tong, Kowloon  
Hong Kong  
T +852 2828 5757  
F +852 2827 1823  
W www.mottmac.com.hk

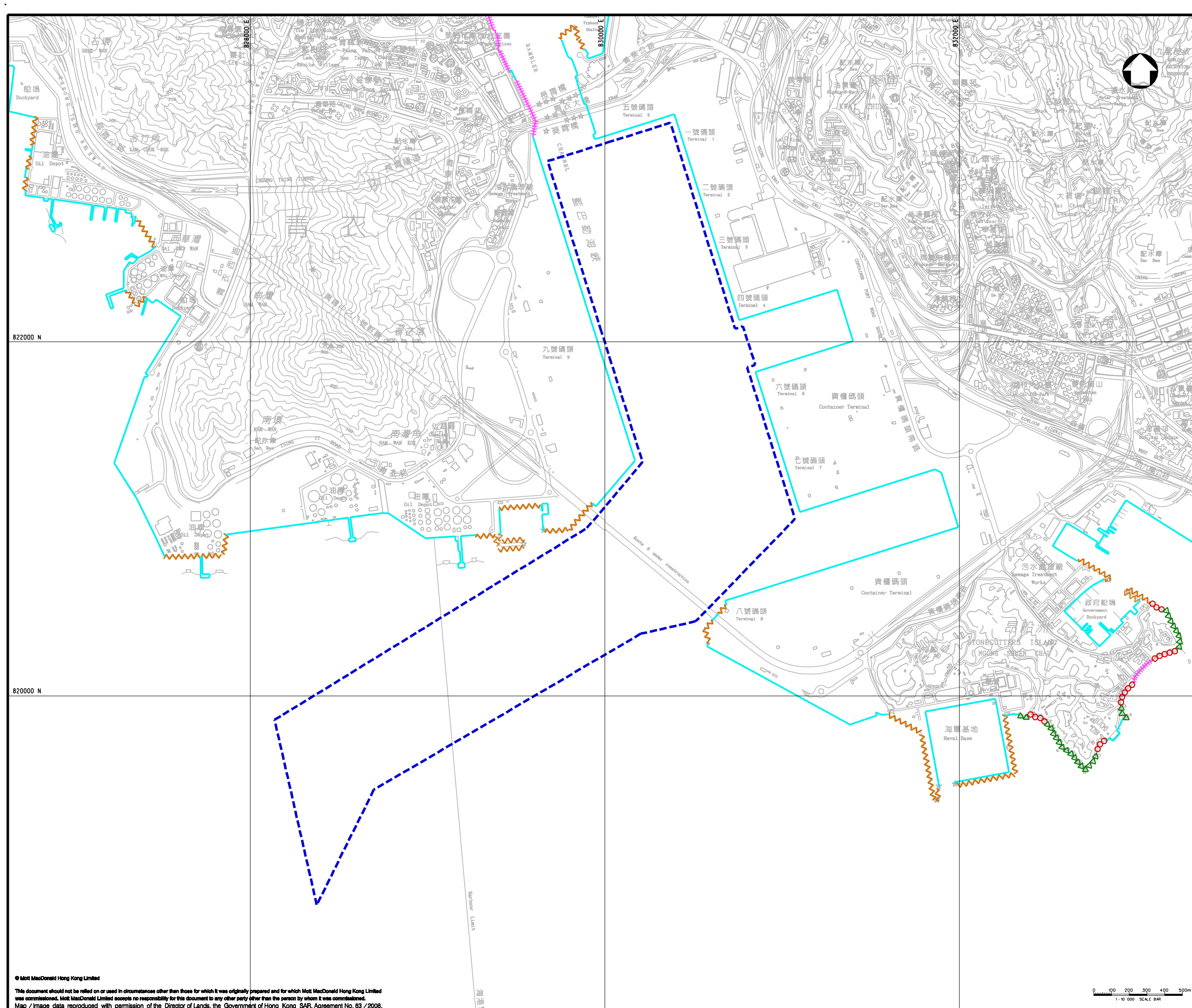
**Client**  
 THE GOVERNMENT OF THE HONG KONG  
SPECIAL ADMINISTRATIVE REGION  
CIVIL ENGINEERING  
AND DEVELOPMENT DEPARTMENT

**Project**  
PROVIDING SUFFICIENT WATER DEPTH  
FOR KWAI TSING CONTAINER BASIN  
AND ITS APPROACH CHANNEL

**Title**  
REPRESENTATIVE INTERTIDAL  
HABITATS

Designed	HC	Eng check	GC
Drawn	MING	Coordination	JC
Dwg check	HC	Approved	AFK
Scale at A1	1:20000	Status	PRE
Rev		Rev	P3

Drawing Number **FIGURE 5.4**




- LEGEND:**
- PROPOSED DREDGING AREA
  - VERTICAL SEAWALL
  - DLOSSE
  - ARTIFICIAL BOULDER SHORE
  - ROCKY SHORE
  - SANDY SHORE

P2	MAR 10	MING	GENERAL REVISION	JC	AFK
P1	DEC 09	MING	FIRST ISSUE	CC	AFK
Rev	Date	Drawn	Description	Ch'k'd	App'd



20/F Two Landmark East  
100 How Ming Street  
Kwan Tong, Kowloon  
Hong Kong  
T +852 2828 5757  
F +852 2827 1823  
W www.mottmac.com.hk

Client



THE GOVERNMENT OF THE HONG KONG  
SPECIAL ADMINISTRATIVE REGION  
CIVIL ENGINEERING  
AND DEVELOPMENT DEPARTMENT

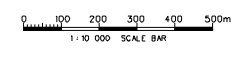
Project

**PROVIDING SUFFICIENT WATER DEPTH  
FOR KWAI TSING CONTAINER BASIN  
AND ITS APPROACH CHANNEL**

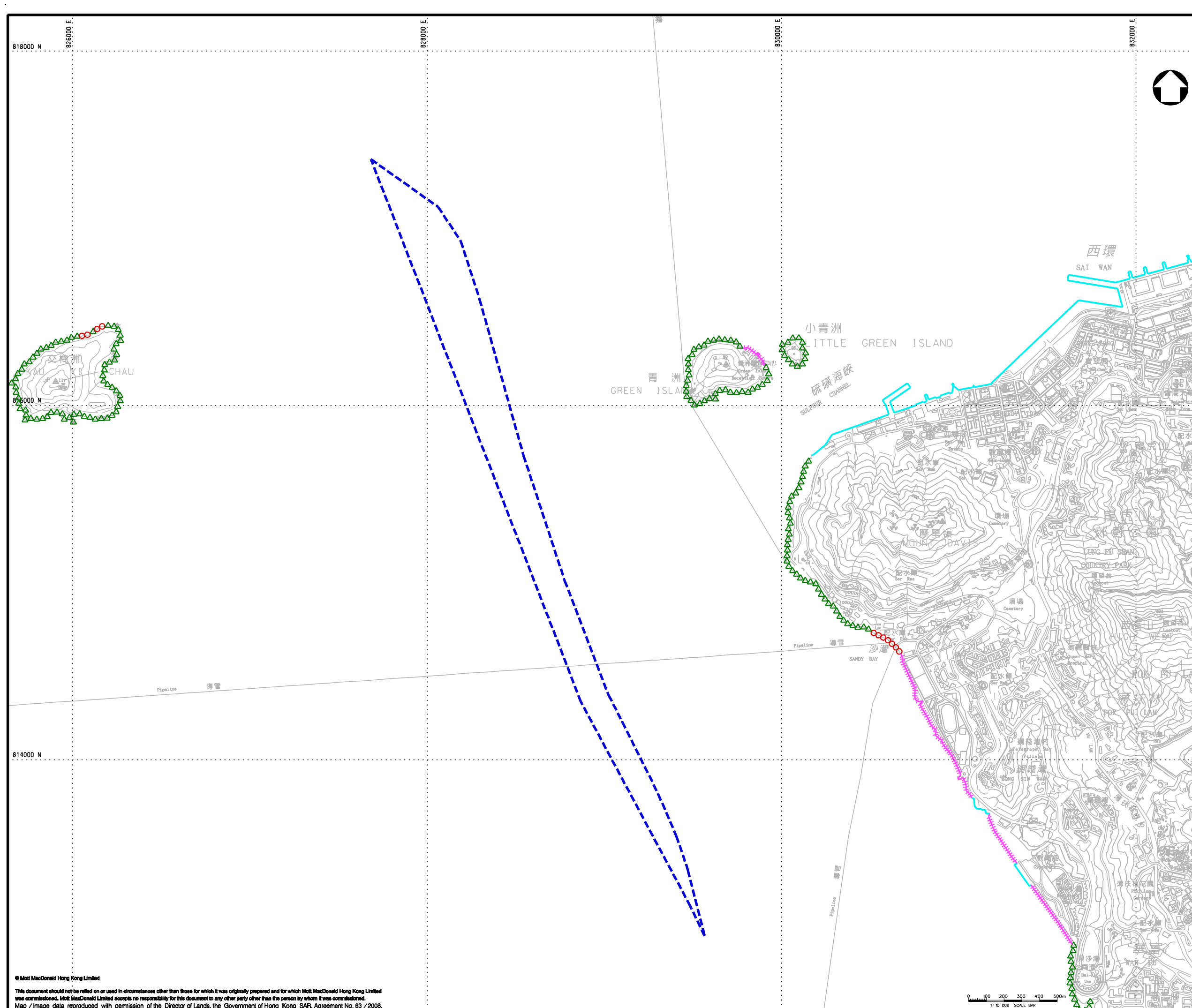
Title

**INTERTIDAL HABITAT MAP  
(SHEET 1 OF 2)**

Designed	HC	Eng check	GC
Drawn	MING	Coordination	JC
Dwg check	HC	Approved	AFK
Scale at A1	Status		Rev
<b>1:10000</b>	<b>PRE</b>		<b>P2</b>
Drawing Number	<b>FIGURE 5.5a</b>		



© Mott MacDonald Hong Kong Limited  
This document should not be relied on or used in circumstances other than those for which it was originally prepared and for which Mott MacDonald Hong Kong Limited was commissioned. Mott MacDonald Limited accepts no responsibility for this document to any other party other than the person by whom it was commissioned.  
Map / Image data reproduced with permission of the Director of Lands, the Government of Hong Kong SAR, Agreement No. 63 / 2008.



- LEGEND:**
- PROPOSED DREDGING AREA
  - VERTICAL SEAWALL
  - ARTIFICIAL BOULDER SHORE
  - ROCKY SHORE
  - SANDY SHORE




P3	MAR 10	MING	GENERAL REVISION	JC	AFK
P2	JAN 10	MING	GENERAL REVISION	CC	AFK
P1	DEC 09	MING	FIRST ISSUE	CC	AFK
Rev	Date	Drawn	Description	Ch'k'd	App'd



20/F Two Landmark East  
100 How Ming Street  
Kwan Tong, Kowloon  
Hong Kong  
T +852 2828 5757  
F +852 2827 1823  
W www.mottmac.com.hk

**Client**



THE GOVERNMENT OF THE HONG KONG  
SPECIAL ADMINISTRATIVE REGION  
CIVIL ENGINEERING  
AND DEVELOPMENT DEPARTMENT

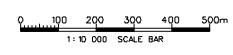
**Project**

PROVIDING SUFFICIENT WATER DEPTH  
FOR KWAI TSING CONTAINER BASIN  
AND ITS APPROACH CHANNEL

**Title**

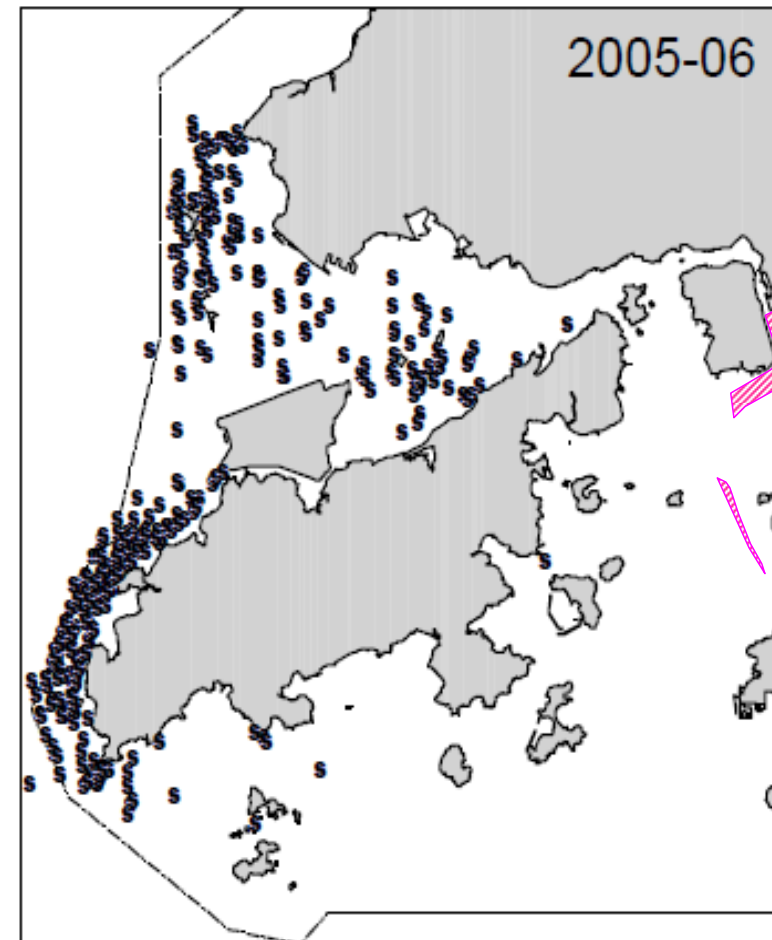
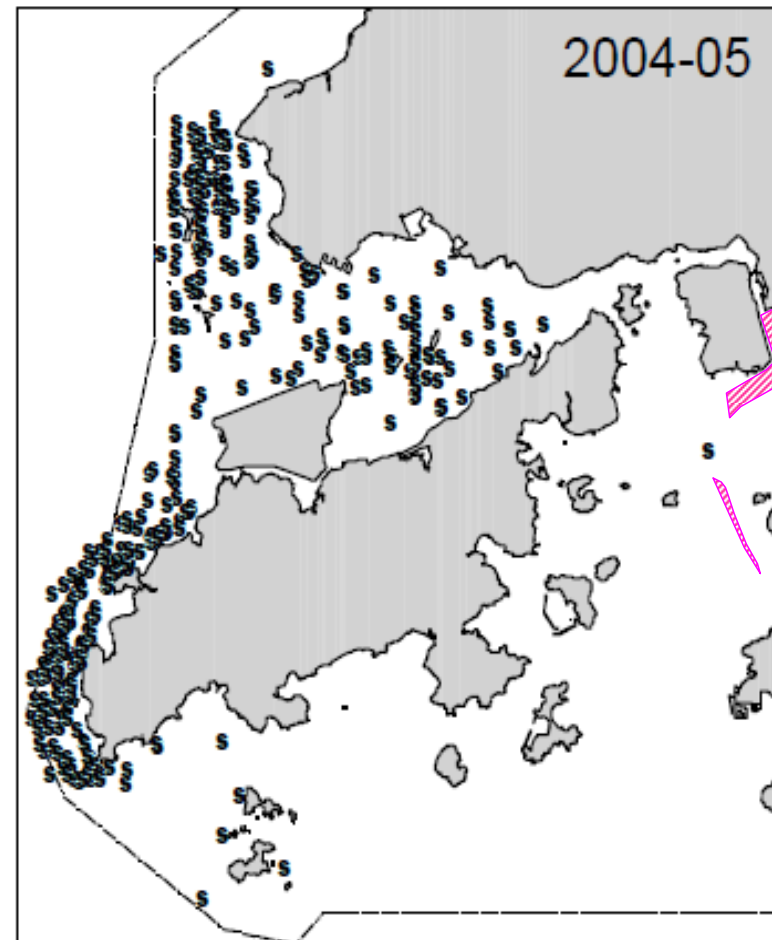
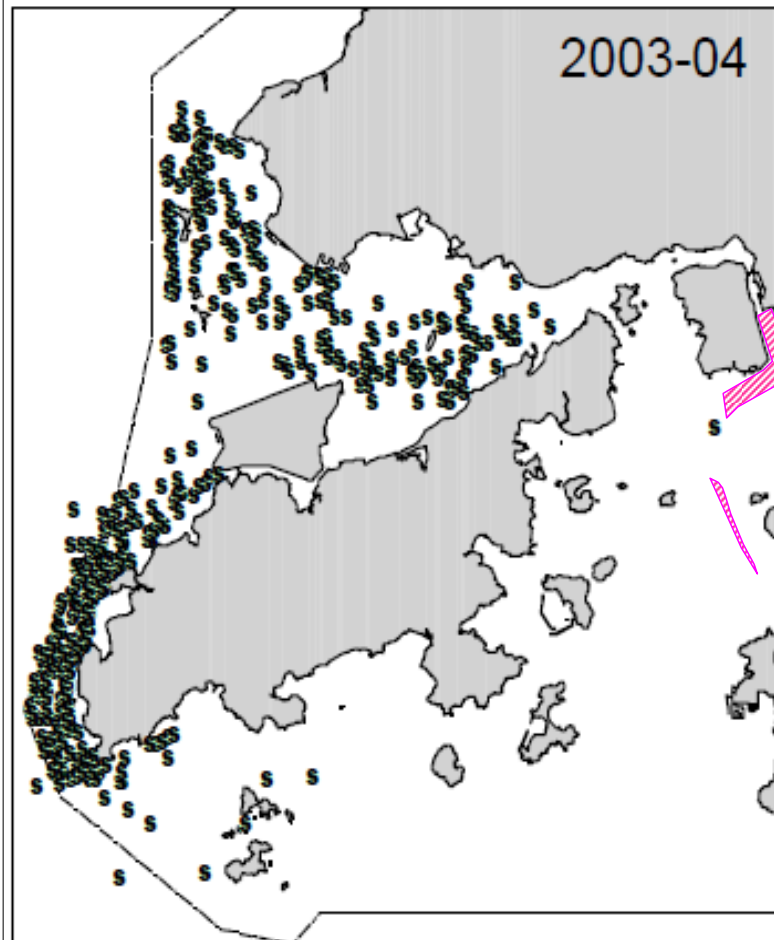
INTERTIDAL HABITAT MAP  
(SHEET 2 OF 2)

Designed	HC	Eng check	GC
Drawn	MING	Coordination	JC
Dwg check	HC	Approved	AFK
Scale at A1	Status		Rev
1:10000	PRE		P3
Drawing Number	FIGURE 5.5b		




**LEGEND:**

 PROPOSED DREDGING AREA



Rev	Date	Drawn	Description	Chk'd	App'd

**Mott MacDonald**  
 20/F Two Landmark East  
 100 How Ming Street  
 Kowloon, Kowloon  
 Hong Kong  
 T +852 2828 5757  
 F +852 2827 1823  
 W www.mottmac.com.hk

Client  
 THE GOVERNMENT OF THE HONG KONG  
 SPECIAL ADMINISTRATIVE REGION  
 CIVIL ENGINEERING  
 AND DEVELOPMENT DEPARTMENT

Project  
 PROVIDING SUFFICIENT WATER DEPTH  
 FOR KWAI TSING CONTAINER BASIN AND  
 ITS APPROACH CHANNEL

Title  
**CHINESE WHITE DOLPHIN  
 DISTRIBUTION PATTERNS IN THE  
 PAST 6 YEARS (SHEET 1 OF 2)**

Designed		Eng check	
Drawn		Coordination	
Dwg check		Approved	
Scale	Status	Rev	

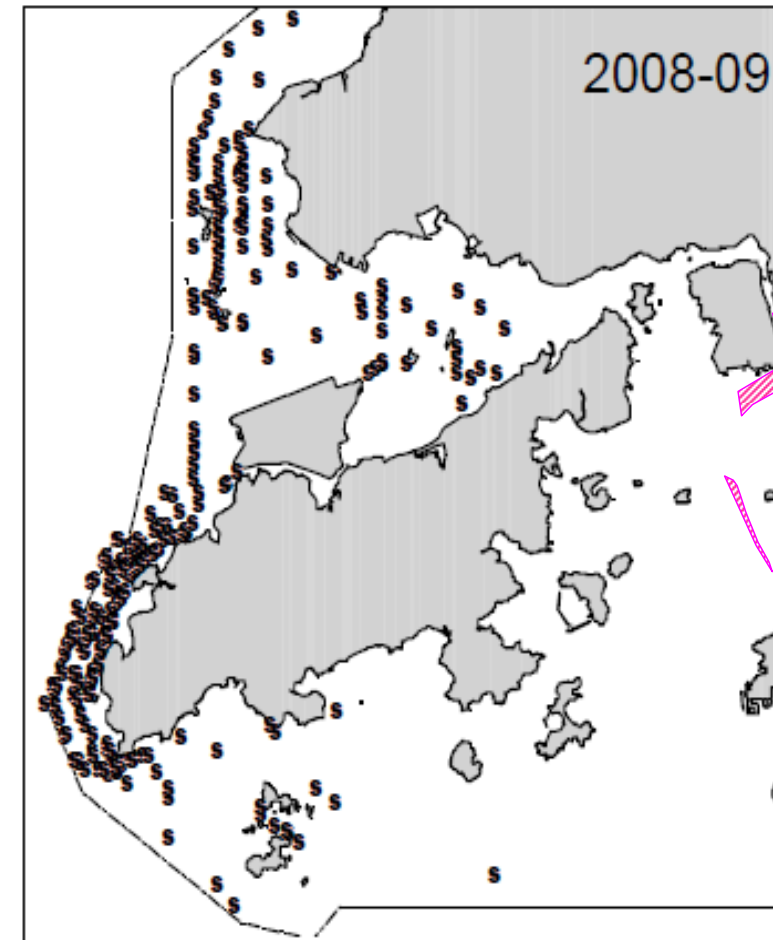
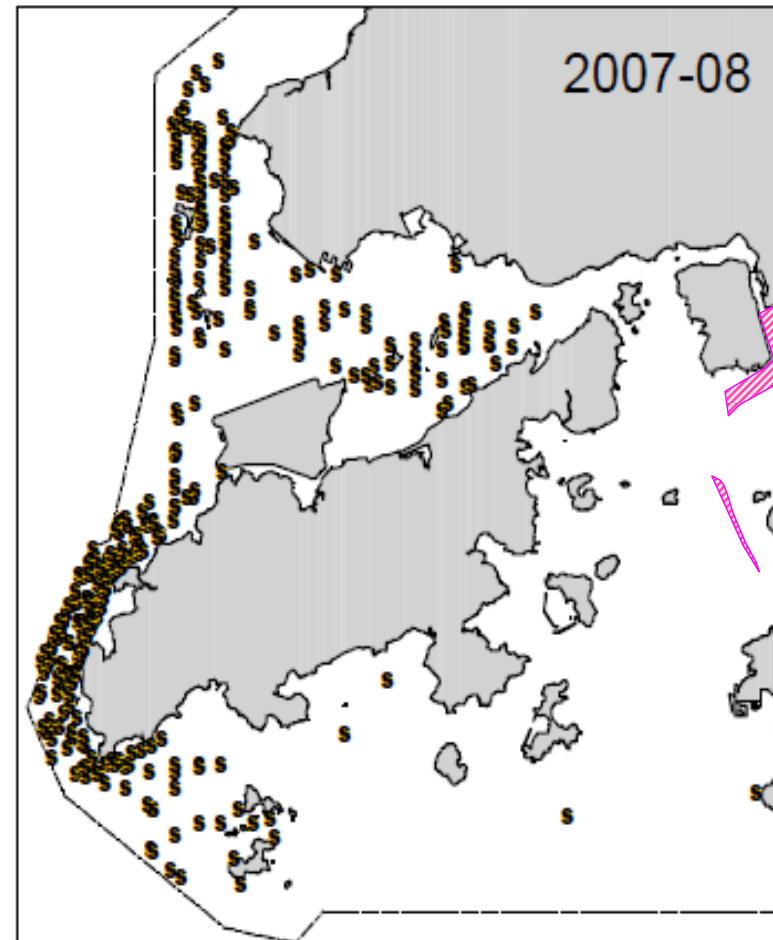
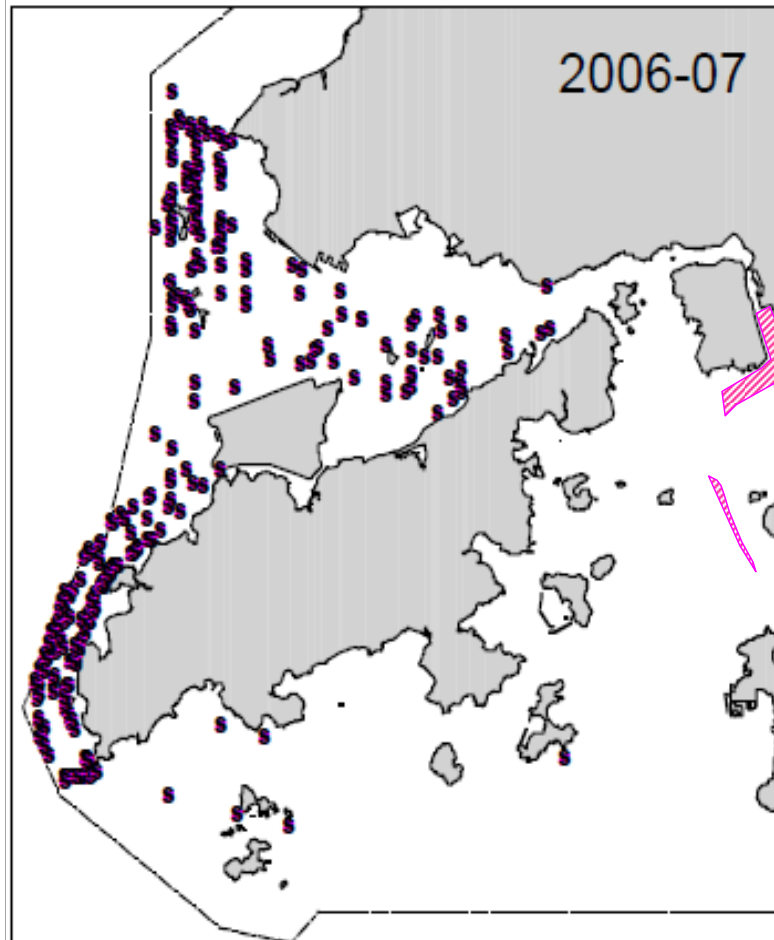
Drawing Number **FIGURE 5.6a**

© Mott MacDonald Hong Kong Limited  
 This document should not be relied on or used in circumstances other than those for which it was originally prepared and for which Mott MacDonald Hong Kong Limited was commissioned. Mott MacDonald Limited accepts no responsibility for this document to any other party other than the person by whom it was commissioned.

Source: Hung, S. (2009). Monitoring of Marine Mammals in Hong Kong Waters – Data Collection (2008-09). Submitted to AFCD.


**LEGEND:**

 PROPOSED DREDGING AREA



Rev	Date	Drawn	Description	Chk'd	App'd

**Mott MacDonald**  
 20/F Two Landmark East  
 100 How Ming Street  
 Kowloon, Hong Kong  
 T +852 2828 5757  
 F +852 2827 1823  
 W www.mottmac.com.hk

Client  
 THE GOVERNMENT OF THE HONG KONG  
 SPECIAL ADMINISTRATIVE REGION  
 CIVIL ENGINEERING  
 AND DEVELOPMENT DEPARTMENT

Project  
 PROVIDING SUFFICIENT WATER DEPTH  
 FOR KWAI TSING CONTAINER BASIN AND  
 ITS APPROACH CHANNEL

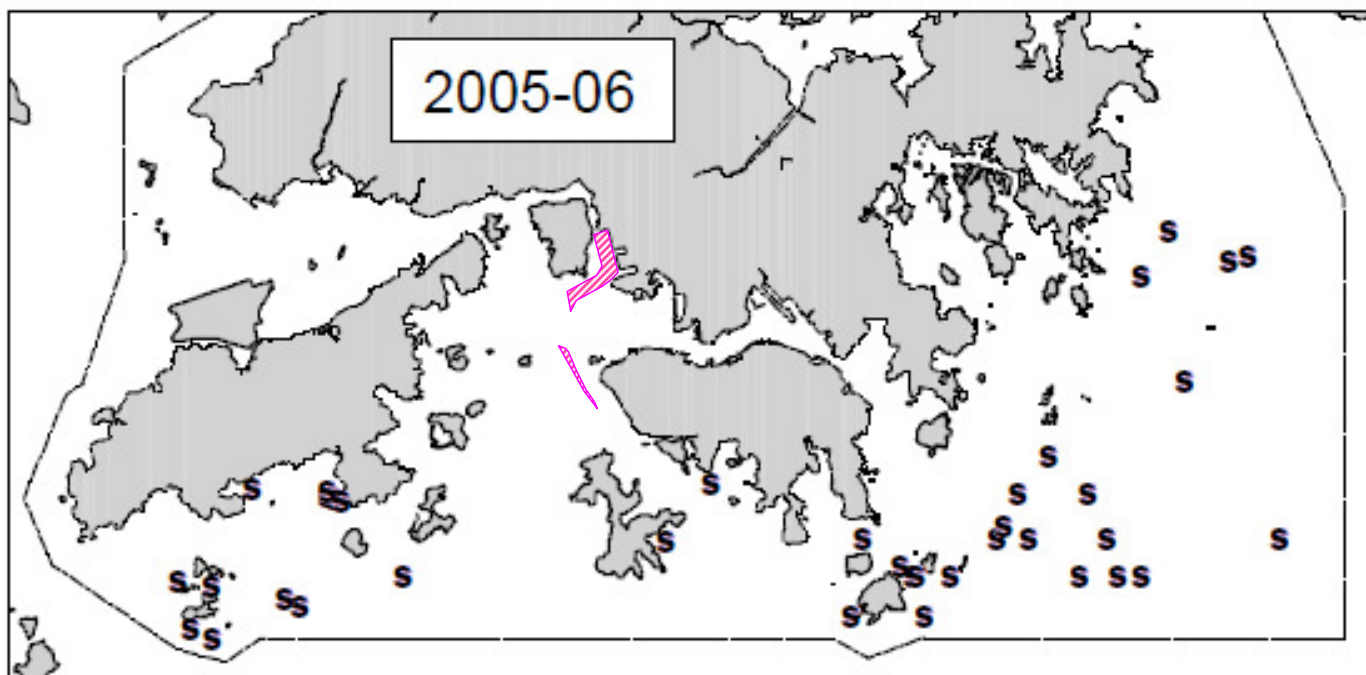
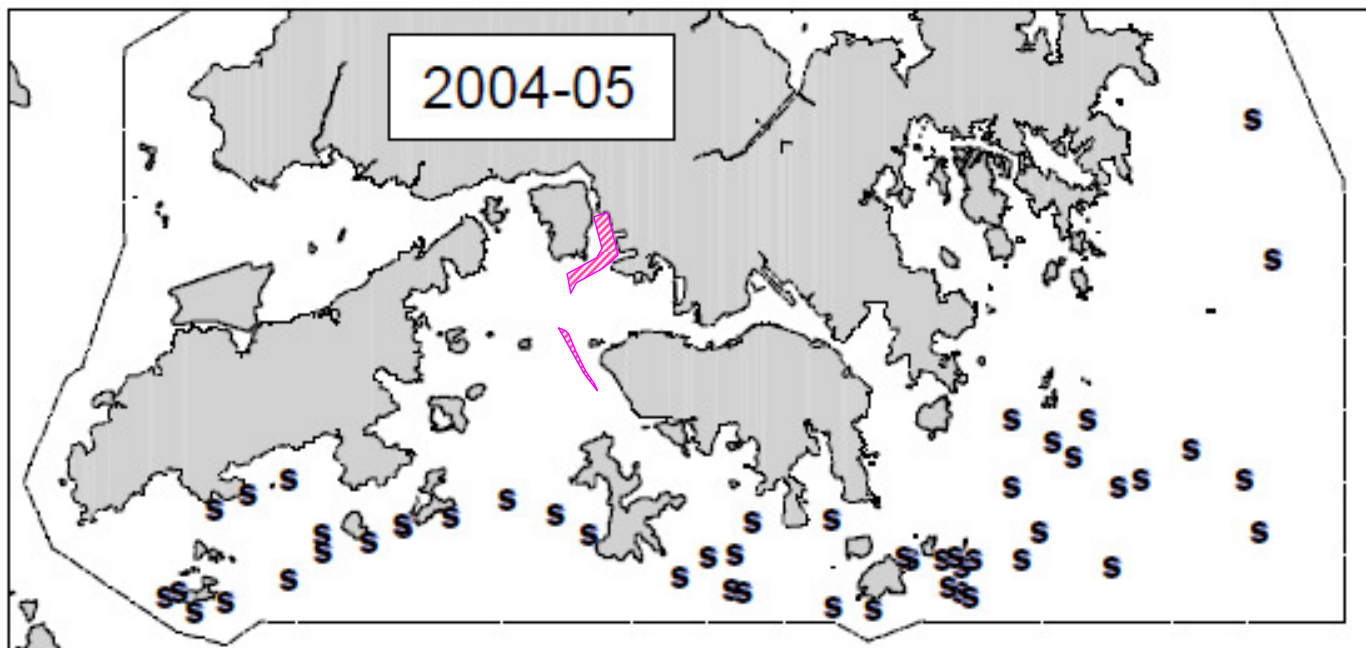
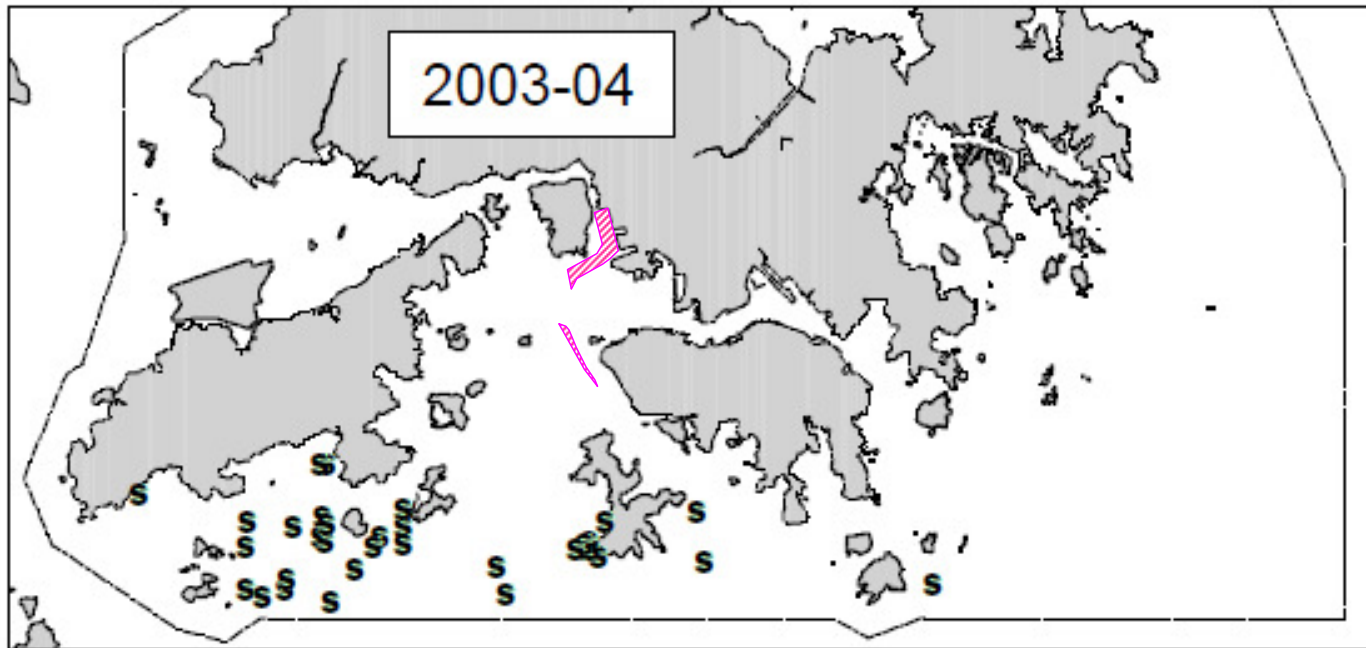
Title  
**CHINESE WHITE DOLPHIN  
 DISTRIBUTION PATTERNS IN THE  
 PAST 6 YEARS (SHEET 2 OF 2)**

Designed		Eng check	
Drawn		Coordination	
Dwg check		Approved	
Scale	Status	Rev	

Drawing Number **FIGURE 5.6b**

© Mott MacDonald Hong Kong Limited  
 This document should not be relied on or used in circumstances other than those for which it was originally prepared and for which Mott MacDonald Hong Kong Limited was commissioned. Mott MacDonald Limited accepts no responsibility for this document to any other party other than the person by whom it was commissioned.

Source: Hung, S. (2009). Monitoring of Marine Mammals in Hong Kong Waters – Data Collection (2008-09). Submitted to AFCD.




**LEGEND:**

 PROPOSED DREDGING AREA

Rev	Date	Drawn	Description	Chk'd	App'd

**Mott MacDonald**  
 20/F Two Landmark East  
 100 How Ming Street  
 Kowloon, Kowloon  
 Hong Kong  
 T +852 2828 5757  
 F +852 2827 1823  
 W www.mottmac.com.hk

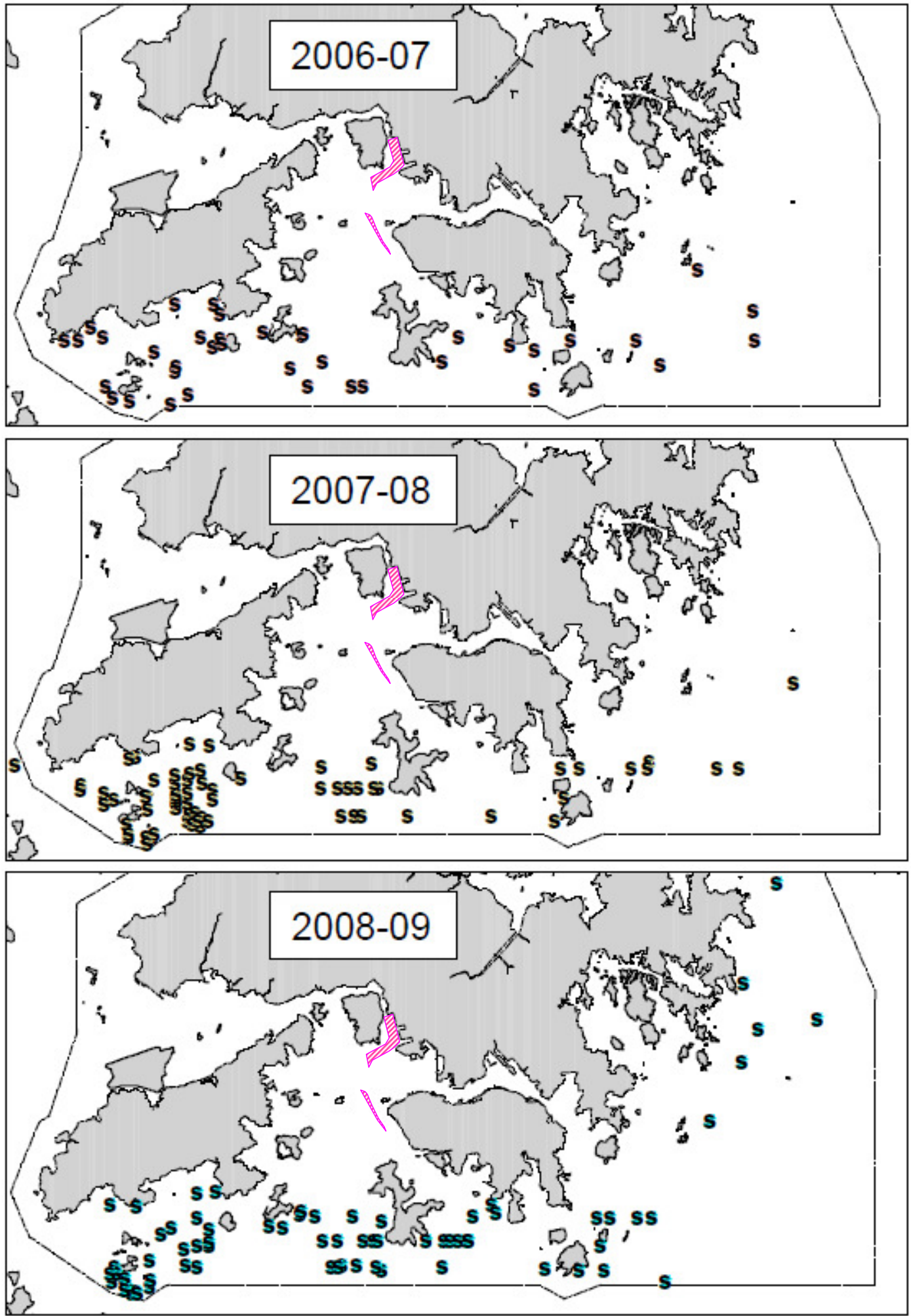
Client  
 THE GOVERNMENT OF THE HONG KONG  
 SPECIAL ADMINISTRATIVE REGION  
 CIVIL ENGINEERING  
 AND DEVELOPMENT DEPARTMENT

Project  
 PROVIDING SUFFICIENT WATER DEPTH  
 FOR KWAI TSING CONTAINER BASIN AND  
 ITS APPROACH CHANNEL

Title  
**FINLESS PORPOISE  
 DISTRIBUTION PATTERNS IN THE  
 PAST 6 YEARS (SHEET 1 OF 2)**

Designed		Eng check	
Drawn		Coordination	
Dwg check		Approved	
Scale	Status	Rev	

Drawing Number **FIGURE 5.7a**




**LEGEND:**

 PROPOSED DREDGING AREA

Rev	Date	Drawn	Description	Chk'd	App'd

 **Mott MacDonald**  
 20/F Two Landmark East  
 100 How Ming Street  
 Kowloon, Kowloon  
 Hong Kong  
 T +852 2828 5757  
 F +852 2827 1823  
 W www.mottmac.com.hk

Client  
 THE GOVERNMENT OF THE HONG KONG  
 SPECIAL ADMINISTRATIVE REGION  
 CIVIL ENGINEERING  
 AND DEVELOPMENT DEPARTMENT

Project  
 PROVIDING SUFFICIENT WATER DEPTH  
 FOR KWAI TSING CONTAINER BASIN AND  
 ITS APPROACH CHANNEL

Title  
**FINLESS PORPOISE  
 DISTRIBUTION PATTERNS IN THE  
 PAST 6 YEARS (SHEET 2 OF 2)**

Designed		Eng check	
Drawn		Coordination	
Dwg check		Approved	
Scale	Status	Rev	

Drawing Number **FIGURE 5.7b**