



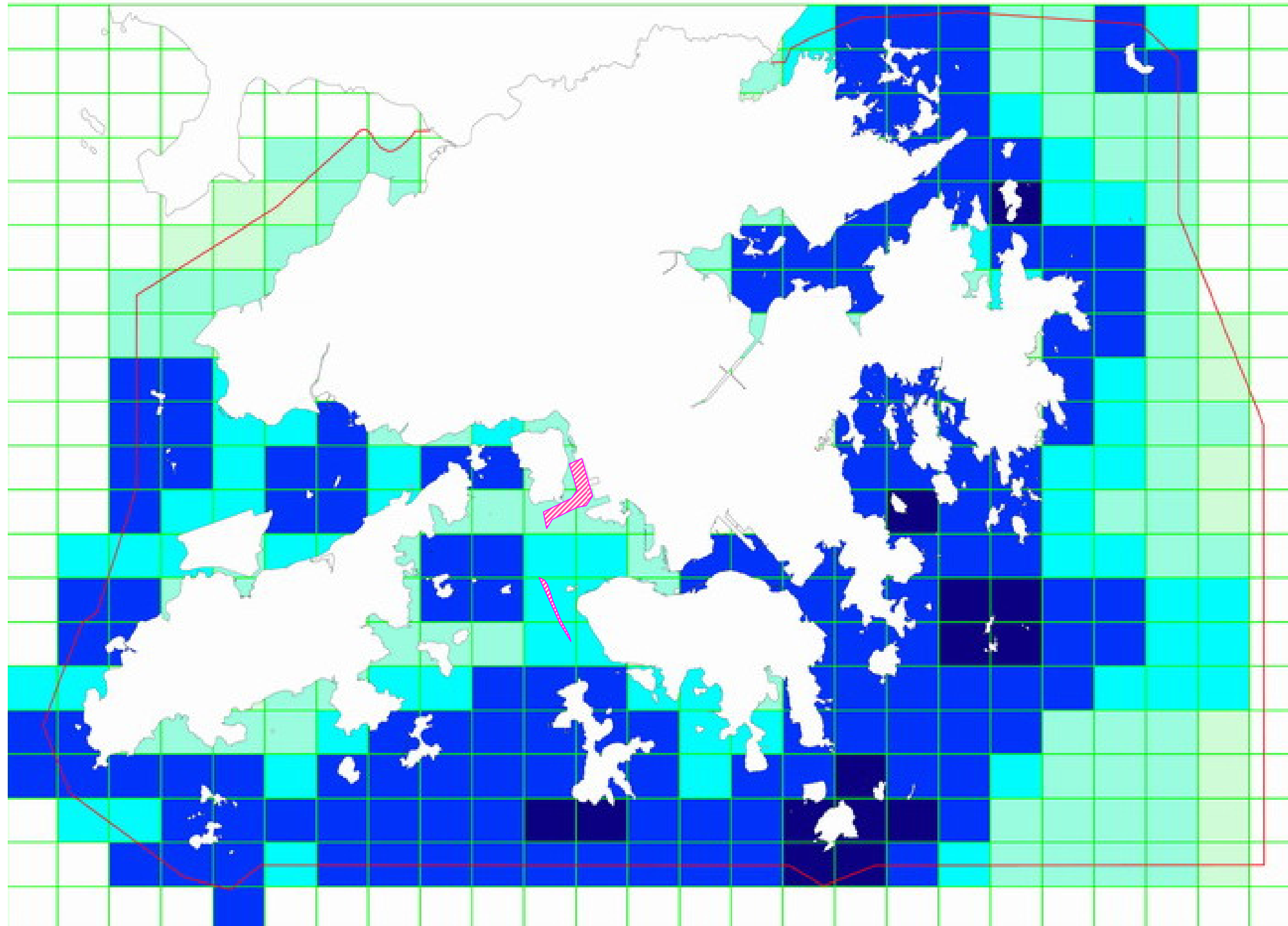


LEGEND:

 PROPOSED DREDGING AREA

NUMBER OF VESSELS

-  >0 & <= 10
-  10 - 50
-  50 - 100
-  100 - 400
-  400 - 700
-  700 - 1000




Rev	Date	Drawn	Description	Chk'd	App'd



20/F Two Landmark East
100 How Ming Street
Kwai Tsing, Kowloon
Hong Kong
T +852 2828 5757
F +852 2827 1823
W www.mottmac.com.hk

Client



THE GOVERNMENT OF THE HONG KONG
SPECIAL ADMINISTRATIVE REGION
CIVIL ENGINEERING
AND DEVELOPMENT DEPARTMENT

Project

PROVIDING SUFFICIENT WATER DEPTH
FOR KWAI TSING CONTAINER BASIN AND
ITS APPROACH CHANNEL

Title

**OVERALL DISTRIBUTION OF
FISHING OPERATIONS**







Designed		Eng check	
Drawn		Coordination	
Dwg check		Approved	
Scale	Status	Rev	

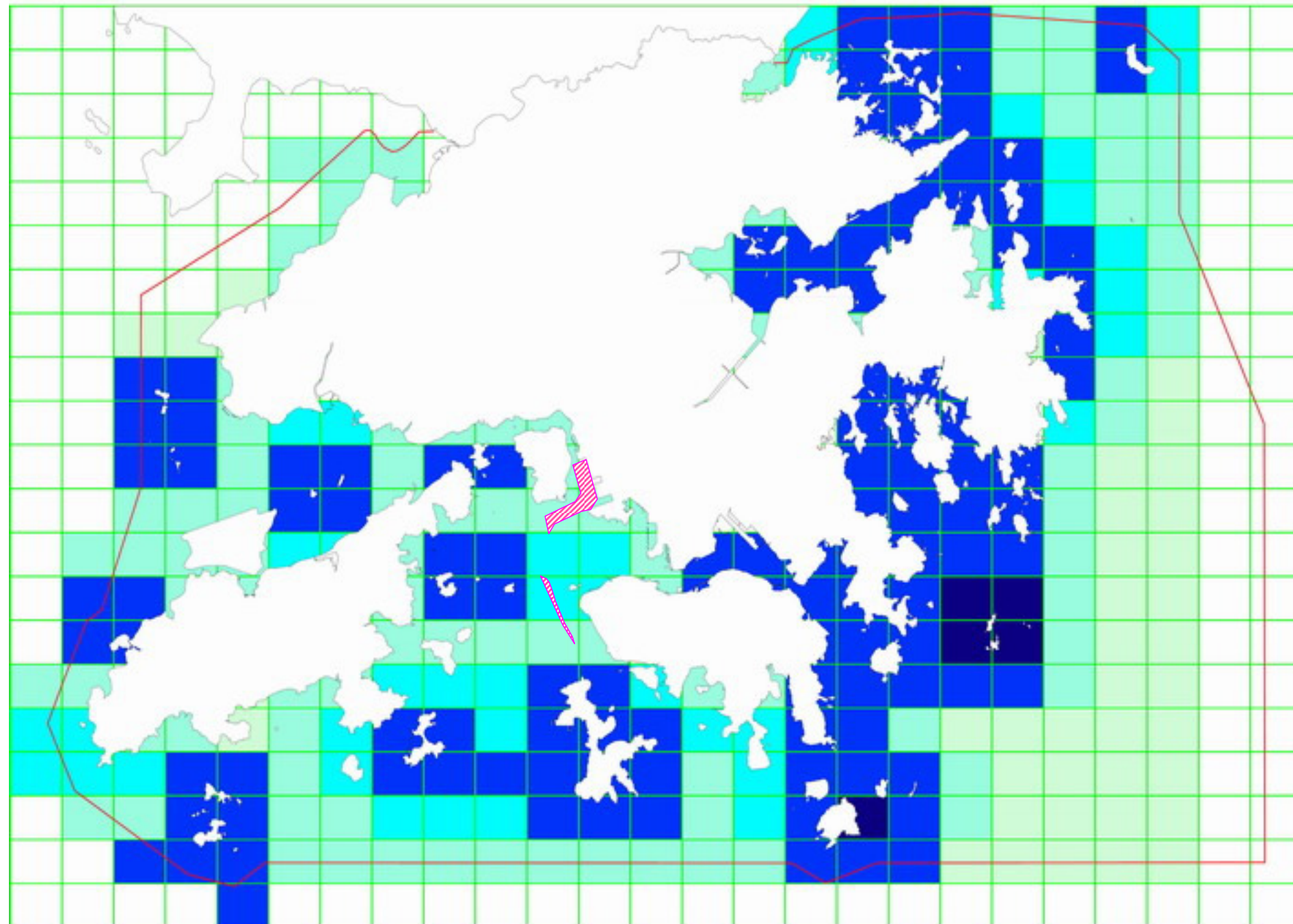
Drawing Number **FIGURE 6.1**

LEGEND:

 PROPOSED DREDGING AREA

NUMBER OF VESSELS


-  >0 & ≤ 10
-  10 - 50
-  50 - 100
-  100 - 400
-  400 - 700
-  700 - 1000



Rev	Date	Drawn	Description	Chk'd	App'd



20/F Two Landmark East
100 How Ming Street
Kowloon, Kowloon
Hong Kong
T +852 2828 5757
F +852 2827 1823
W www.mottmac.com.hk

Client
 THE GOVERNMENT OF THE HONG KONG
SPECIAL ADMINISTRATIVE REGION
CIVIL ENGINEERING
AND DEVELOPMENT DEPARTMENT

Project
 PROVIDING SUFFICIENT WATER DEPTH
FOR KWAI TSING CONTAINER BASIN AND
ITS APPROACH CHANNEL

Title
**DISTRIBUTION OF FISHING
OPERATION (VESSEL ≤ 15m)**





Designed		Eng check	
Drawn		Coordination	
Dwg check		Approved	
Scale	Status	Rev	

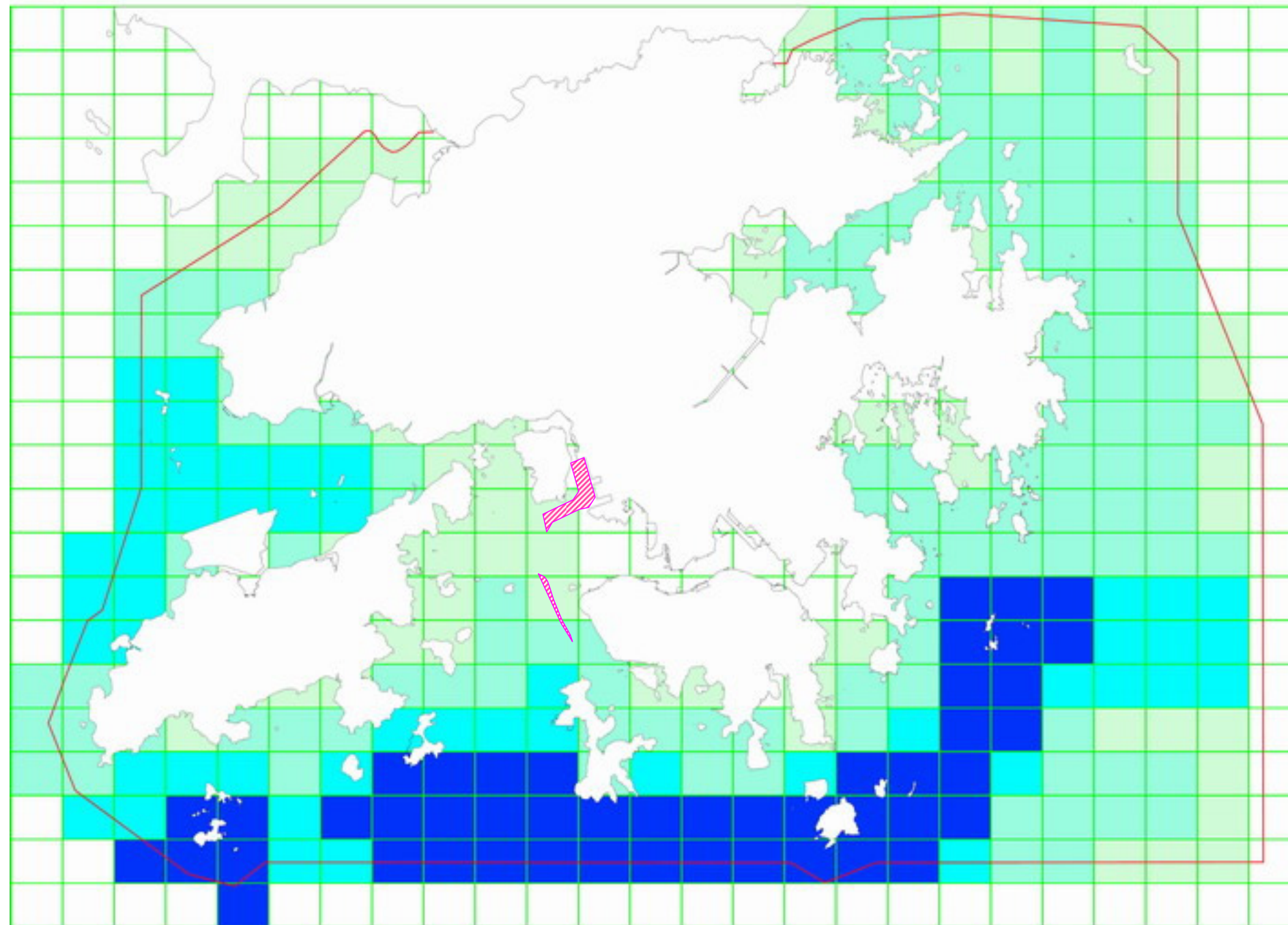
Drawing Number **FIGURE 6.2**

LEGEND:

 PROPOSED DREDGING AREA

NUMBER OF VESSELS


-  >0 & <= 10
-  10 - 50
-  50 - 100
-  100 - 400
-  400 - 700
-  700 - 1000



Rev	Date	Drawn	Description	Chk'd	App'd



20/F Two Landmark East
100 How Ming Street
Kowloon, Kowloon
Hong Kong
T +852 2828 5757
F +852 2827 1823
W www.mottmac.com.hk

Client
 THE GOVERNMENT OF THE HONG KONG
SPECIAL ADMINISTRATIVE REGION
CIVIL ENGINEERING
AND DEVELOPMENT DEPARTMENT

Project
 PROVIDING SUFFICIENT WATER DEPTH
FOR KWAI TSING CONTAINER BASIN AND
ITS APPROACH CHANNEL

Title
**DISTRIBUTION OF FISHING
OPERATION (VESSEL > 15m)**

Designed		Eng check	
Drawn		Coordination	
Dwg check		Approved	
Scale		Status	Rev

Drawing Number **FIGURE 6.3**