






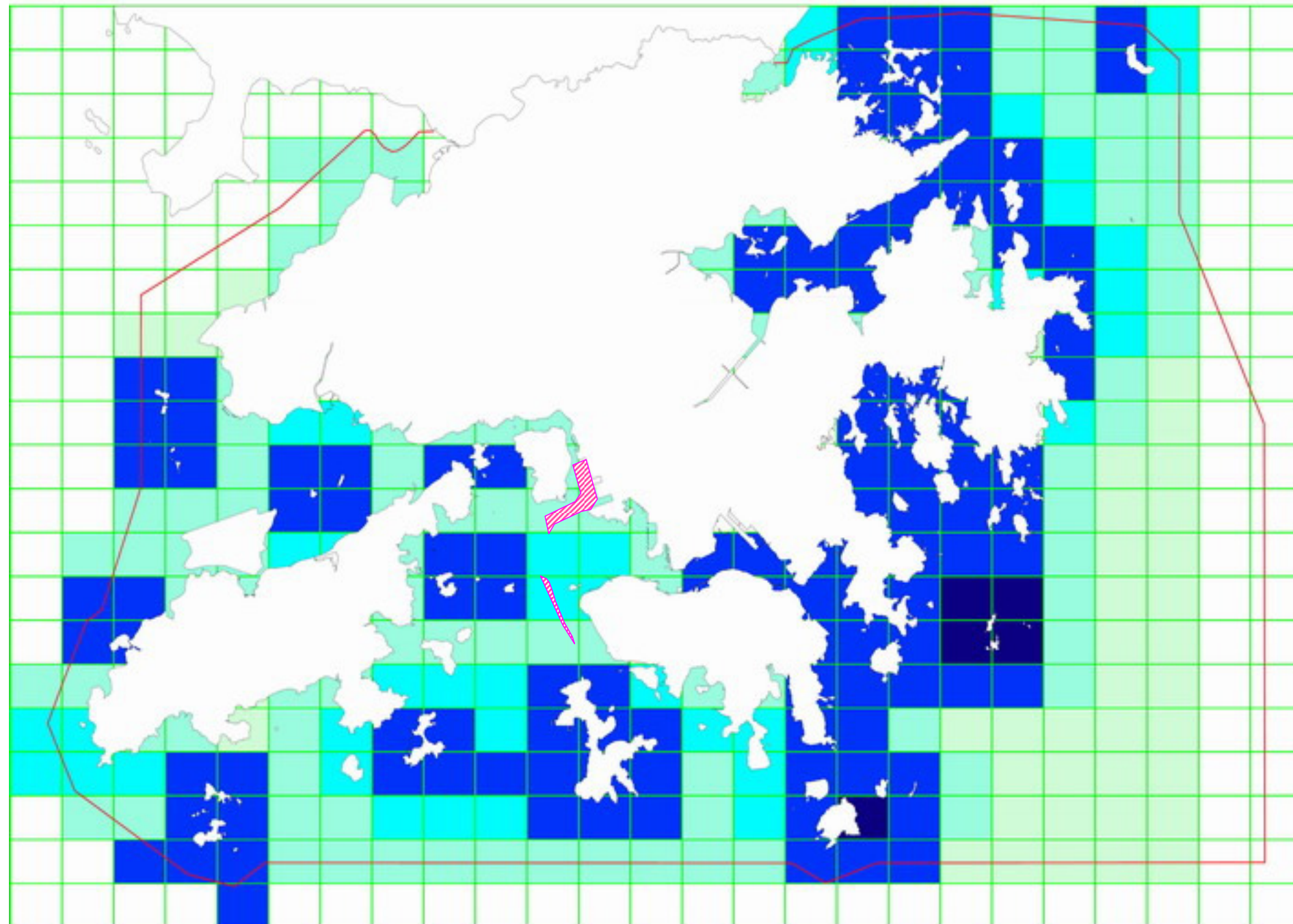


**LEGEND:**

 PROPOSED DREDGING AREA

**NUMBER OF VESSELS**


-  >0 & <= 10
-  10 - 50
-  50 - 100
-  100 - 400
-  400 - 700
-  700 - 1000



Rev	Date	Drawn	Description	Chk'd	App'd



20/F Two Landmark East  
100 How Ming Street  
Kwai Tsing, Kowloon  
Hong Kong  
T +852 2828 5757  
F +852 2827 1623  
W www.mottmac.com.hk

Client  
 THE GOVERNMENT OF THE HONG KONG  
SPECIAL ADMINISTRATIVE REGION  
CIVIL ENGINEERING  
AND DEVELOPMENT DEPARTMENT

Project  
 PROVIDING SUFFICIENT WATER DEPTH  
FOR KWAI TSING CONTAINER BASIN AND  
ITS APPROACH CHANNEL

Title  
**DISTRIBUTION OF FISHING  
OPERATION (VESSEL <= 15m)**

Designed		Eng check	
Drawn		Coordination	
Dwg check		Approved	
Scale	Status	Rev	

Drawing Number  
**FIGURE 6.2**