







LEGEND:

 PROPOSED DREDGING AREA


VALUE (HK\$/ha)

-  >0 <= 500
-  500 - 1000
-  1000 - 2000
-  2000 - 5000
-  5000 - 10000
-  10000 - 20000

Rev	Date	Drawn	Description	Chk'd	App'd



20/F Two Landmark East
100 Hoi Ming Street
Kwai Tsing, Kowloon
Hong Kong
T +852 2828 5757
F +852 2827 1823
W www.mottmac.com.hk

Client
 THE GOVERNMENT OF THE HONG KONG
SPECIAL ADMINISTRATIVE REGION
CIVIL ENGINEERING
AND DEVELOPMENT DEPARTMENT

Project
 PROVIDING SUFFICIENT WATER DEPTH
FOR KWAI TSING CONTAINER BASIN AND
ITS APPROACH CHANNEL

Title
**DISTRIBUTION OF OVERALL
FISHERIES PRODUCTION (ADULT
FISH & FISH FRY)**

Designed		Eng check	
Drawn		Coordination	
Dwg check		Approved	
Scale	Status	Rev	

Drawing Number **FIGURE 6.5**