


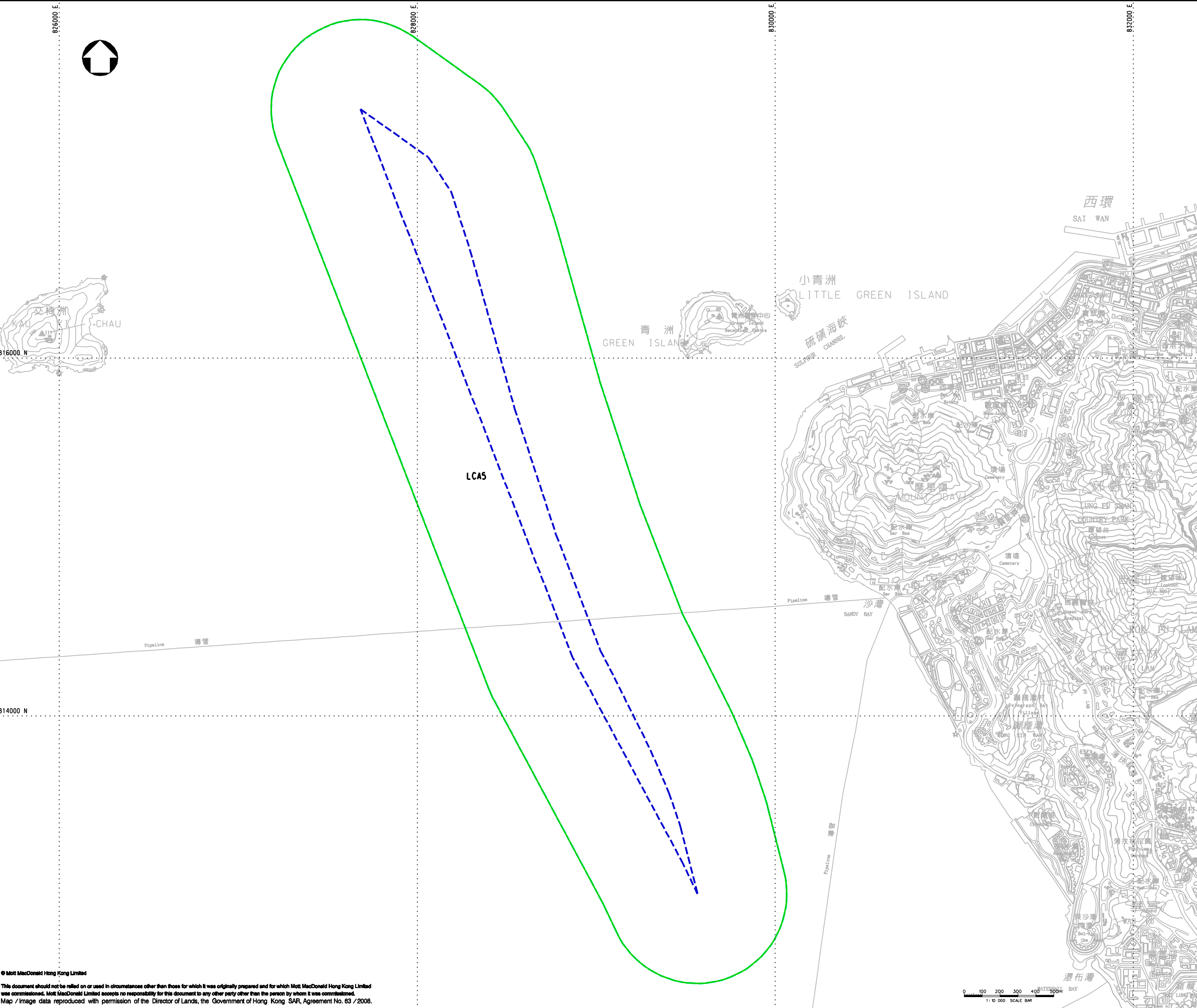




LEGEND:

-  PROPOSED DREDGING AREA
-  500m ASSESSMENT AREA
-  BOUNDARY OF LANDSCAPE CHARACTER AREA
- LCA5 OFFSHORE WATERS OUTSIDE GREEN ISLAND




P2	MAR 10	MING	GENERAL REVISION	PW	AFK
P1	DEC 09	MING	FIRST ISSUE	PW	AFK
Rev	Date	Drawn	Description	Ch'k'd	App'd



20/F Two Landmark East
100 How Ming Street
Kwan Tong, Kowloon
Hong Kong
T +852 2828 5757
F +852 2827 1823
W www.mottmac.com.hk

Client



THE GOVERNMENT OF THE HONG KONG
SPECIAL ADMINISTRATIVE REGION
CIVIL ENGINEERING
AND DEVELOPMENT DEPARTMENT

Project

**PROVIDING SUFFICIENT WATER DEPTH
FOR KWAI TSING CONTAINER BASIN
AND ITS APPROACH CHANNEL**

Title

**LANDSCAPE IMPACT ASSESSMENT
- LANDSCAPE CHARACTER AREAS
(SHEET 3 OF 3)**

Designed	PW	Eng check	JC
Drawn	MING	Coordination	JC
Dwg check	PW	Approved	AFK
Scale at A1	1:10000	Status	PRE
Rev			P2

Drawing Number **FIGURE 8.3c**

© Mott MacDonald Hong Kong Limited
This document should not be relied on or used in circumstances other than those for which it was originally prepared and for which Mott MacDonald Hong Kong Limited was commissioned. Mott MacDonald Limited accepts no responsibility for this document to any other party other than the person by whom it was commissioned.
Map / Image data reproduced with permission of the Director of Lands, the Government of Hong Kong SAR, Agreement No. 63 / 2008.

