


- LEGEND:**
- PROPOSED DREDGING AREA
 - 500m ASSESSMENT AREA
 - BOUNDARY OF LANDSCAPE RESOURCES
- LR1 CHEUNG FAI ROAD PROMENADE
 - LR2 TREES AT CHEUNG TAT ROAD SITTING-OUT AREA
 - LR3 TREES ON SLOPE OF CHEUNG CHING ESTATE
 - LR4 TREES ON SLOPE NEAR PARKING SPACE AT CHEUNG FAI ROAD
 - LR5 TREES ON SLOPE ALONG TSING YI ROAD
 - LR6 TREES ON SLOPE BEHIND RAMBLER CREST
 - LR7 SWIMMING POOL OF RAMBLER CREST
 - LR8 ROADSIDE TREES ALONG TSING YI ROAD
 - LR9 SHRUBLAND MOSAIC NEAR KWAI TAI ROAD
 - LR10 VEGETATION EAST OF KWAI YUE STREET
 - LR11 PLANTATION ALONG KWAI TAI ROAD
 - LR12 RAMBLER CHANNEL
 - LR13 PLANTATION NEAR SEWAGE TREATMENT PLANT

P2	MAR 10	MING	GENERAL REVISION	PW	AFK
P1	DEC 09	MING	FIRST ISSUE	PW	AFK
Rev	Date	Drawn	Description	Ch'k'd	App'd



20/F Two Landmark East
100 How Ming Street
Kwan Tong, Kowloon
Hong Kong
T +852 2828 5757
F +852 2827 1823
W www.mottmac.com.hk

Client



THE GOVERNMENT OF THE HONG KONG
SPECIAL ADMINISTRATIVE REGION
CIVIL ENGINEERING
AND DEVELOPMENT DEPARTMENT

Project

**PROVIDING SUFFICIENT WATER DEPTH
FOR KWAI TSING CONTAINER BASIN
AND ITS APPROACH CHANNEL**

Title

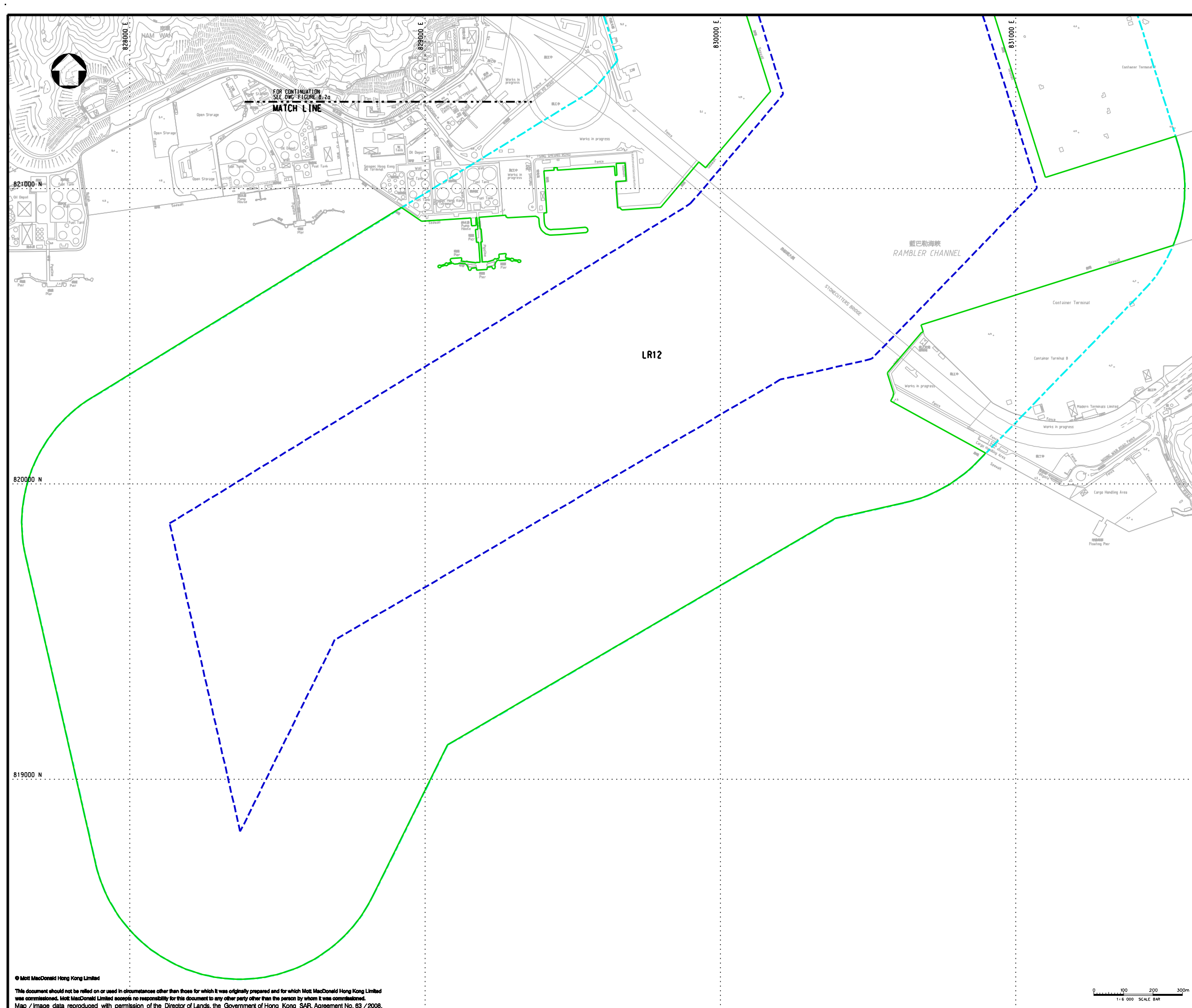
**LANDSCAPE IMPACT ASSESSMENT
- LANDSCAPE RESOURCES
(SHEET 1 OF 3)**

Designed	PW	Eng check	JC
Drawn	MING	Coordination	JC
Dwg check	PW	Approved	AFK
Scale at A1	1:6000	Status	PRE
Scale at A1	1:6000	Rev	P2

Drawing Number **FIGURE 8.2a**

MATCH LINE
FOR CONTINUATION
SEE DWG FIGURE 8.2b

© Mott MacDonald Hong Kong Limited
This document should not be relied on or used in circumstances other than those for which it was originally prepared and for which Mott MacDonald Hong Kong Limited was commissioned. Mott MacDonald Limited accepts no responsibility for this document to any other party other than the person by whom it was commissioned.
Map / Image data reproduced with permission of the Director of Lands, the Government of Hong Kong SAR, Agreement No. 63 / 2008.




- LEGEND:**
- PROPOSED DREDGING AREA
 - 500m ASSESSMENT AREA
 - BOUNDARY OF LANDSCAPE RESOURCES
 - LR12 RAMBLER CHANNEL

P2	MAR 10	MING	GENERAL REVISION	PW	AFK
P1	DEC 09	MING	FIRST ISSUE	PW	AFK
Rev	Date	Drawn	Description	Ch'k'd	App'd



20/F Two Landmark East
100 How Ming Street
Kwun Tong, Kowloon
Hong Kong
T +852 2828 5757
F +852 2827 1823
W www.mottmac.com.hk

Client



THE GOVERNMENT OF THE HONG KONG
SPECIAL ADMINISTRATIVE REGION
CIVIL ENGINEERING
AND DEVELOPMENT DEPARTMENT

Project

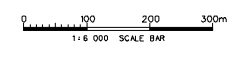
PROVIDING SUFFICIENT WATER DEPTH
FOR KWAI TSING CONTAINER BASIN
AND ITS APPROACH CHANNEL

Title

LANDSCAPE IMPACT ASSESSMENT
- LANDSCAPE RESOURCES
(SHEET 2 OF 3)

Designed	PW	Eng check	JC
Drawn	MING	Coordination	JC
Dwg check	PW	Approved	AFK
Scale at A1	1:6000	Status	PRE
Rev			P2

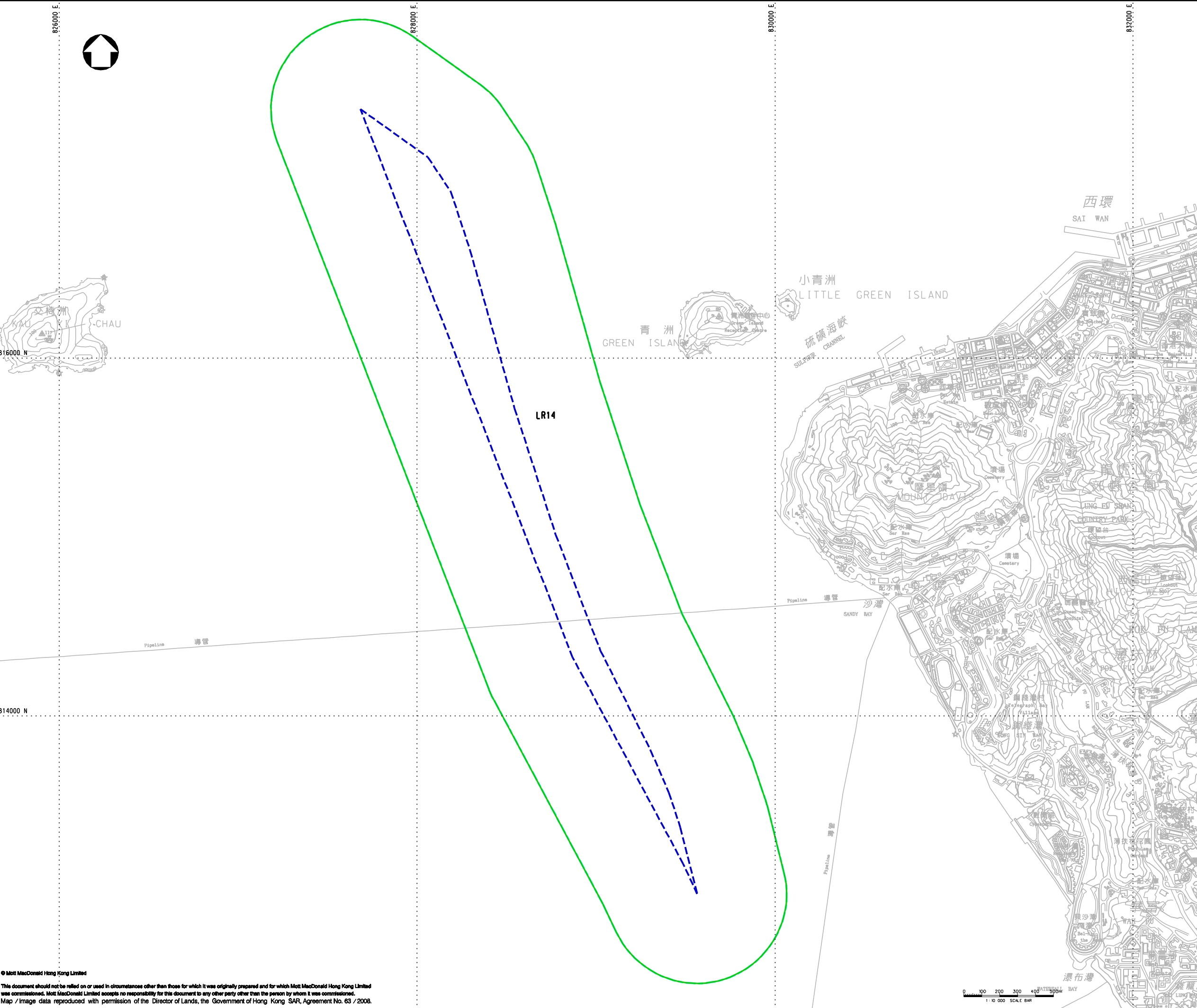
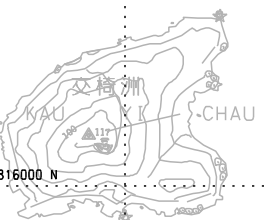
Drawing Number **FIGURE 8.2b**





LEGEND:

- PROPOSED DREDGING AREA
- 500m ASSESSMENT AREA
- BOUNDARY OF LANDSCAPE RESOURCES
- LR14 MARINE WATER OUTSIDE GREEN ISLAND



P2	MAR 10	MING	GENERAL REVISION	PW	AFK
P1	DEC 09	MING	FIRST ISSUE	PW	AFK
Rev	Date	Drawn	Description	Ch'k'd	App'd

20/F Two Landmark East
100 How Ming Street
Kwan Tong, Kowloon
Hong Kong
T +852 2828 5757
F +852 2827 1823
W www.mottmac.com.hk

Client

THE GOVERNMENT OF THE HONG KONG
SPECIAL ADMINISTRATIVE REGION
CIVIL ENGINEERING
AND DEVELOPMENT DEPARTMENT

Project

PROVIDING SUFFICIENT WATER DEPTH
FOR KWAI TSING CONTAINER BASIN
AND ITS APPROACH CHANNEL

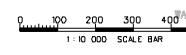
Title

LANDSCAPE IMPACT ASSESSMENT
- LANDSCAPE RESOURCES
(SHEET 3 OF 3)

Designed	PW	Eng check	JC
Drawn	MING	Coordination	JC
Dwg check	PW	Approved	AFK
Scale at A1	1:10000	Status	PRE
Rev			P2

Drawing Number **FIGURE 8.2c**

© Mott MacDonald Hong Kong Limited
This document should not be relied on or used in circumstances other than those for which it was originally prepared and for which Mott MacDonald Hong Kong Limited was commissioned. Mott MacDonald Limited accepts no responsibility for this document to any other party other than the person by whom it was commissioned.
Map / Image data reproduced with permission of the Director of Lands, the Government of Hong Kong SAR, Agreement No. 63 / 2008.





LR1 – Cheung Fai Road Promenade



LR2 – Trees at Cheung Tat Road Sitting-out Area



LR3 – Trees on slope of Cheung Ching Estate



LR4 – Trees on slope near Parking Space at Cheung Fai Road



LR5 – Trees on slope along Tsing Yi Road



LR6 – Trees on slope behind Rambler Crest



LR7 – Swimming Pool of Rambler Crest



LR8 – Roadside Trees along Tsing Yi Road



LR9 – Shrubland Mosaic near Kwai Tai Road



LR10 – Vegetation east of Kwai Yue Street



LR11 – Plantation along Kwai Tai Road



LR12 – Rambler Channel



LR13 – Plantation near Sewage Treatment Plant



LR14 – Marine Water outside Green Island

Figure 8.2d Photo-views of Landscape Resources