


- LEGEND:**
- PROPOSED DREDGING AREA
 - 500m ASSESSMENT AREA
 - BOUNDARY OF LANDSCAPE CHARACTER AREA
- LCA1 KWAI TSING INDUSTRIAL LANDSCAPE
 LCA2 TSING YI MIXED URBAN LANDSCAPE
 LCA3 KWAI CHUNG URBAN FRINGE LANDSCAPE
 LCA4 KWAI TSING WATER CHANNEL

P2	MAR 10	MING	GENERAL REVISION	PW	AFK
P1	DEC 09	MING	FIRST ISSUE	PW	AFK
Rev	Date	Drawn	Description	Ch'k'd	App'd



20/F Two Landmark East
 100 How Ming Street
 Kwan Tong, Kowloon
 Hong Kong
 T +852 2828 5757
 F +852 2827 1823
 W www.mottmac.com.hk

Client



THE GOVERNMENT OF THE HONG KONG
 SPECIAL ADMINISTRATIVE REGION
 CIVIL ENGINEERING
 AND DEVELOPMENT DEPARTMENT

Project

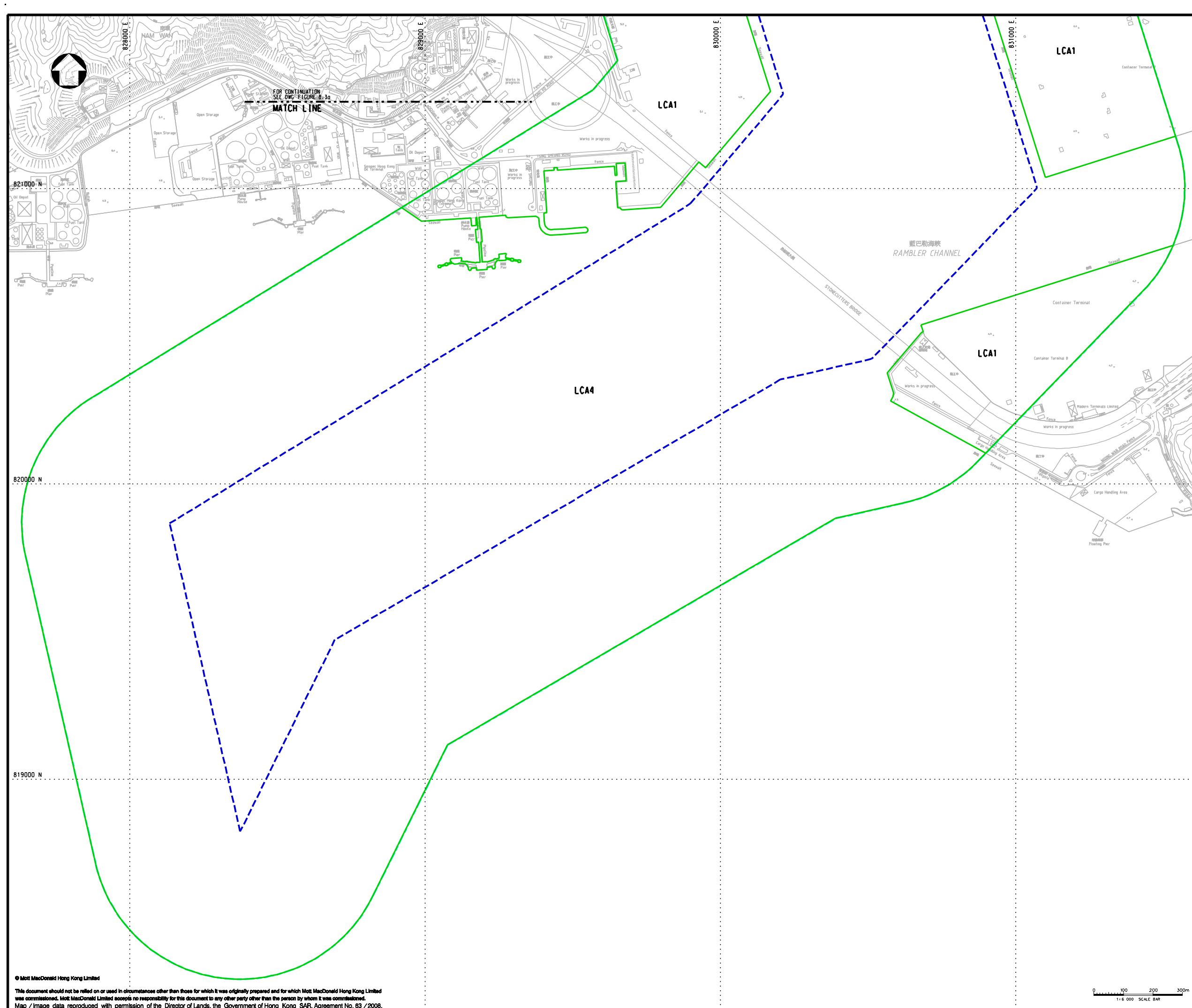
**PROVIDING SUFFICIENT WATER DEPTH
 FOR KWAI TSING CONTAINER BASIN
 AND ITS APPROACH CHANNEL**

Title

**LANDSCAPE IMPACT ASSESSMENT
 - LANDSCAPE CHARACTER AREAS
 (SHEET 1 OF 3)**

Designed	PW	Eng check	JC
Drawn	MING	Coordination	JC
Dwg check	PW	Approved	AFK
Scale at A1	Status	Rev	
1:6000	PRE	P2	
Drawing Number	FIGURE 8.3a		

MATCH LINE
 FOR CONTINUATION
 SEE DWG. FIGURE 8.3b




- LEGEND:**
- PROPOSED DREDGING AREA
 - 500m ASSESSMENT AREA
 - BOUNDARY OF LANDSCAPE CHARACTER AREA
 - LCA1 KWAJ TSING INDUSTRIAL LANDSCAPE
 - LCA4 KWAJ TSING WATER CHANNEL

P2	MAR 10	MING	GENERAL REVISION	PW	AFK
P1	DEC 09	MING	FIRST ISSUE	PW	AFK
Rev	Date	Drawn	Description	Ch'k'd	App'd



20/F Two Landmark East
100 How Ming Street
Kwun Tong, Kowloon
Hong Kong
T +852 2828 5757
F +852 2827 1823
W www.mottmac.com.hk

Client



THE GOVERNMENT OF THE HONG KONG
SPECIAL ADMINISTRATIVE REGION
CIVIL ENGINEERING
AND DEVELOPMENT DEPARTMENT

Project

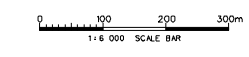
**PROVIDING SUFFICIENT WATER DEPTH
FOR KWAI TSING CONTAINER BASIN
AND ITS APPROACH CHANNEL**

Title

**LANDSCAPE IMPACT ASSESSMENT
- LANDSCAPE CHARACTER AREAS
(SHEET 2 OF 3)**

Designed	PW	Eng check	JC
Drawn	MING	Coordination	JC
Dwg check	PW	Approved	AFK
Scale at A1	1:6000	Status	PRE
Rev			P2

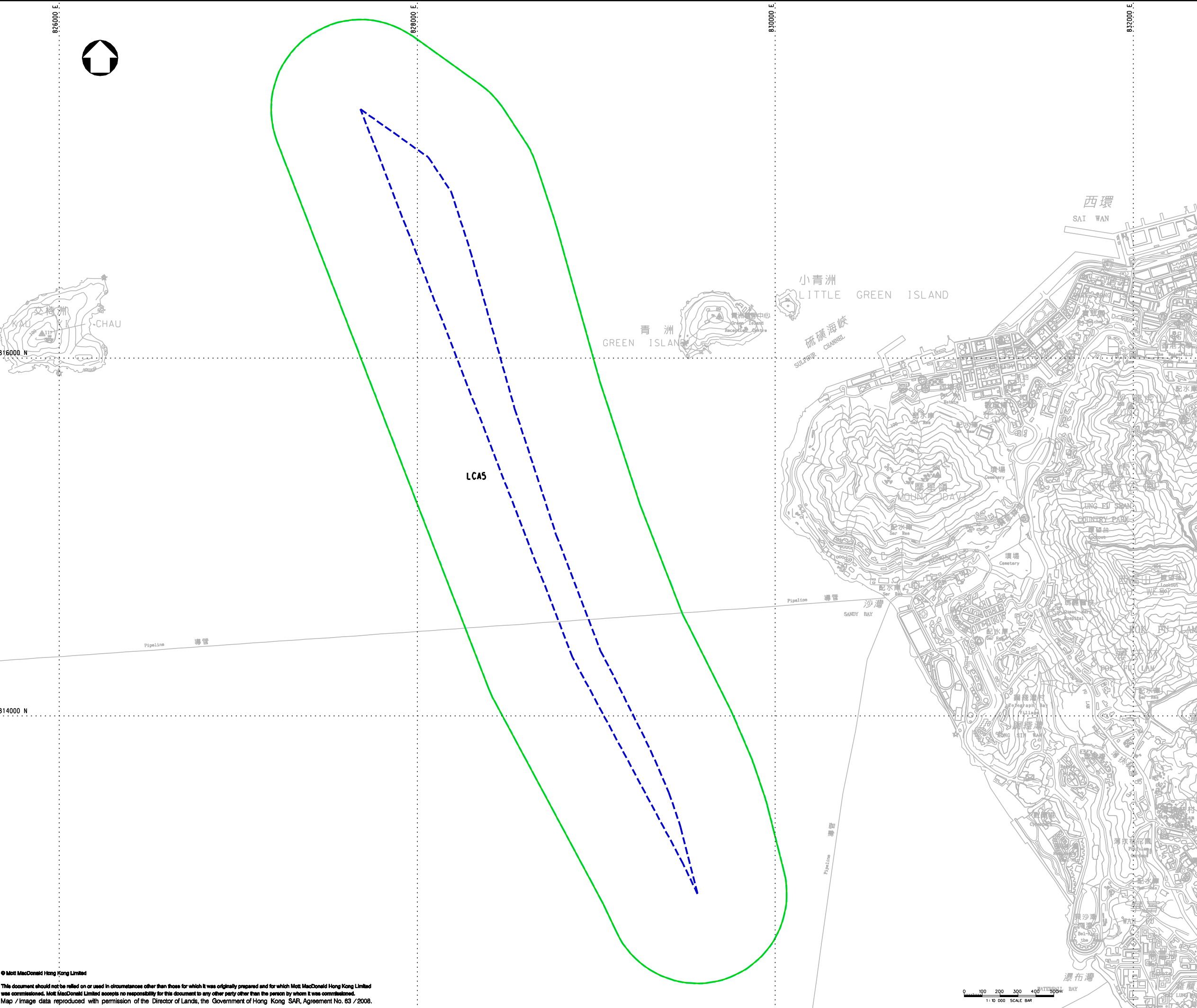
Drawing Number **FIGURE 8.3b**





LEGEND:

- PROPOSED DREDGING AREA
- 500m ASSESSMENT AREA
- BOUNDARY OF LANDSCAPE CHARACTER AREA
- LCA5 OFFSHORE WATERS OUTSIDE GREEN ISLAND



P2	MAR 10	MING	GENERAL REVISION	PW	AFK
P1	DEC 09	MING	FIRST ISSUE	PW	AFK
Rev	Date	Drawn	Description	Ch'k'd	App'd

20/F Two Landmark East
100 How Ming Street
Kwan Tong, Kowloon
Hong Kong
T +852 2828 5757
F +852 2827 1823
W www.mottmac.com.hk

Client

THE GOVERNMENT OF THE HONG KONG
SPECIAL ADMINISTRATIVE REGION
CIVIL ENGINEERING
AND DEVELOPMENT DEPARTMENT

Project

**PROVIDING SUFFICIENT WATER DEPTH
FOR KWAI TSING CONTAINER BASIN
AND ITS APPROACH CHANNEL**

Title

**LANDSCAPE IMPACT ASSESSMENT
- LANDSCAPE CHARACTER AREAS
(SHEET 3 OF 3)**

Designed	PW	Eng check	JC
Drawn	MING	Coordination	JC
Dwg check	PW	Approved	AFK
Scale at A1	1:10000	Status	PRE
Rev			P2

Drawing Number **FIGURE 8.3c**

© Mott MacDonald Hong Kong Limited
This document should not be relied on or used in circumstances other than those for which it was originally prepared and for which Mott MacDonald Hong Kong Limited was commissioned. Mott MacDonald Limited accepts no responsibility for this document to any other party other than the person by whom it was commissioned.
Map / Image data reproduced with permission of the Director of Lands, the Government of Hong Kong SAR, Agreement No. 63 / 2008.



LCA1 -- Kwai Tsing Industrial Landscape



LCA2 -- Tsing Yi Mixed Urban Landscape



LCA3 -- Kwai Chung Urban Fringe Landscape



LCA4 -- Kwai Tsing Water Channel



LCA5 -- Offshore Waters outside Green Island