





LEGEND :

-  AREA OF WATER DEPTH LESS THAN -17.0m CD WHERE DREDGING WILL BE REQUIRED
-  ASSESSMENT AREA OF NOISE IMPACT (300m)
-  CTH ● LOCATION OF REPRESENTATIVE NOISE SENSITIVE RECEIVERS
-  × NOTIONAL SOURCE POSITION FOR NSR CTH


POINT	CO-ORDINATES	
	EASTING (m)	NORTHING (m)
D	829676.372	823020.538
E	830367.162	823236.011
F	830733.565	822072.890
J	831071.879	821001.720
CO1	829969.337	823110.957
CO2	830159.773	822506.760
CO3	830557.780	822630.907
CO4	830350.902	821953.529
CO5	830595.154	821178.591

P1	MAY 10	MING	FIRST ISSUE	JC	AFK
Rev	Date	Drawn	Description	Ch'k'd	App'd



20/F Two Landmark East
100 How Ming Street
Kwun Tong, Kowloon
Hong Kong
☎ +852 2828 5757
☎ +862 2827 1823
www.mottmac.com.hk

Client



THE GOVERNMENT OF THE HONG KONG
SPECIAL ADMINISTRATIVE REGION
CIVIL ENGINEERING
AND DEVELOPMENT DEPARTMENT

Project

**PROVIDING SUFFICIENT WATER DEPTH
FOR KWAI TSING CONTAINER BASIN
AND ITS APPROACH CHANNEL**

Title

**LOCATION OF REPRESENTATIVE
NOISE SENSITIVE RECEIVERS**

Designed	SC	Eng check	JC
Drawn	MING	Coordination	JC
Dwg check	JC	Approved	AFK
Scale at A1	1:20000	Status	PRE
Rev			P1

Drawing Number **FIGURE 1.2c**

© Mott MacDonald Hong Kong Limited
This document should not be relied on or used in circumstances other than those for which it was originally prepared and for which Mott MacDonald Hong Kong Limited was commissioned. Mott MacDonald Limited accepts no responsibility for this document to any other party other than the person by whom it was commissioned.
Map / Image data reproduced with permission of the Director of Lands, the Government of Hong Kong SAR, Agreement No. 63 / 2008.