





LEGEND :


-  AREA OF WATER DEPTH LESS THAN -17.0m CD WHERE DREDGING WILL BE REQUIRED
-  ASSESSMENT AREA OF AIR QUALITY IMPACT (500m)
-  MTL
LOCATION OF REPRESENTATIVE AIR SENSITIVE RECEIVER

P4	APR 10	MING	GENERAL REVISION	FN	AFK
P3	MAR 10	MING	GENERAL REVISION	FN	AFK
P2	JAN 10	MING	GENERAL REVISION	FN	AFK
P1	DEC 09	MING	FIRST ISSUE	JC	AFK
Rev	Date	Drawn	Description	Ch'k'd	App'd



20/F Two Landmark East
100 How Ming Street
Kwun Tong, Kowloon
Hong Kong
T +852 2828 5757
F +852 2827 1823
W www.mottmac.com.hk

Client



THE GOVERNMENT OF THE HONG KONG
SPECIAL ADMINISTRATIVE REGION
CIVIL ENGINEERING
AND DEVELOPMENT DEPARTMENT

Project

**PROVIDING SUFFICIENT WATER DEPTH
FOR KWAI TSING CONTAINER BASIN
AND ITS APPROACH CHANNEL**

Title

**LOCATION OF REPRESENTATIVE
AIR SENSITIVE RECEIVERS**

Designed	SC	Eng check	FN
Drawn	DH	Coordination	JC
Dwg check	FN	Approved	AFK
Scale at A1	1:7500	Status	PRE
Drawing Number		Rev	P4

FIGURE 1.2d

© Mott MacDonald Hong Kong Limited
This document should not be relied on or used in circumstances other than those for which it was originally prepared and for which Mott MacDonald Hong Kong Limited was commissioned. Mott MacDonald Limited accepts no responsibility for any other party other than the person to whom it was commissioned.
Map / Image data reproduced with permission of the Director of Lands, the Government of Hong Kong SAR, Agreement No. 63 / 2008.
DATE: 23/04/2010 TIME: 12:30:38 USER: ym42169