

Legend

- Proposed SIL(E) Alignment
- 100M Study Boundary for Landscape Impact Assessment
- Proposed SIL(E) Station
- Boundary between LCAs
- Proposed Works Site (Ground Level and Underground)
- Proposed Works Site (Underground)
- Proposed Works Area (Ground Level)

- LCA1 Admiralty Commercial Landscape
- LCA2 Hong Kong Park Recreational Landscape
- LCA3 Mid-Level Upland Landscape
- LCA4 Aberdeen Country Park Landscape
- LCA5 Shouson Hill Low-rise Residential Landscape
- LCA6 Wong Chuk Hang Industrial and Institutional Landscape
- LCA7 Nam Long Shan Maritime and Recreational Landscape
- LCA8 Aberdeen Waterfront Landscape
- LCA9 Ap Lei Chau Island Landscape
- LCA10 Chung Hom Kok Utility Facilities Landscape
- LCA11 Telegraph Bay Institutional Landscape
- LCA12 Wah Kwai Utilities Landscape

Landscape Impact	Admiralty Commercial Landscape	
	Construction	Operation
Unmitigated	Moderate Adverse	Beneficial Adverse
Mitigated	Slight Adverse	Negligible (Year 10)

Rev	Date	Drawn/Description	Chk'd/App'd



Project
CONSULTANCY AGREEMENT NO. NEX/2301
SOUTH ISLAND LINE (EAST)
ENVIRONMENTAL IMPACT ASSESSMENT

Title
Landscape Character Areas and Impacts
 Sheet 1 of 6

Designed	Eng.Chk.			
Drawn: EIK	06/10	Coordination		
Dwg.Chk: ELK	06/10	Approved: CJF	06/10	
Scale: As Shown	Project: CAD File	Status:		
Drawing No.:		Rev:		



Hong Kong Park Recreational Landscape		
	Construction	Operation
Unmitigated	Moderate Adverse	Moderate Adverse
Mitigated	Slight Adverse	Negligible (Year 10)

Admiralty Commercial Landscape		
	Construction	Operation
Unmitigated	Moderate Adverse	Moderate Adverse
Mitigated	Slight Adverse	Negligible (Year 10)

Mid-Level Upland Landscape		
	Construction	Operation
Unmitigated	Negligible	Negligible
Mitigated	Negligible	Negligible (Year 10)

Mid-Level Upland Landscape		
	Construction	Operation
Unmitigated	Negligible	Negligible
Mitigated	Negligible	Negligible (Year 10)

Legend

- Proposed SIL(E) Alignment
- 100M Study Boundary for Landscape Impact Assessment
- ADM Proposed SIL(E) Station
- Boundary between LCAs
- Proposed Works Site (Ground Level and Underground)
- Proposed Works Site (Underground)
- Proposed Works Area (Ground Level)

- LCA1 Admiralty Commercial Landscape
- LCA2 Hong Kong Park Recreational Landscape
- LCA3 Mid-Level Upland Landscape
- LCA4 Aberdeen Country Park Landscape
- LCA5 Shouson Hill Low-rise Residential Landscape
- LCA6 Wong Chuk Hang Industrial and Institutional Landscape
- LCA7 Nam Long Shan Maritime and Recreational Landscape
- LCA8 Aberdeen Waterfront Landscape
- LCA9 Ap Lei Chau Island Landscape
- LCA10 Chung Hom Kok Utility Facilities Landscape
- LCA11 Telegraph Bay Institutional Landscape
- LCA12 Wah Kwai Utilities Landscape

Landscape Impact	Admiralty Commercial Landscape	
	Construction	Operation
Unmitigated	Moderate Adverse	Beneficial Adverse
Mitigated	Slight Adverse	Negligible (Year 10)

Rev	Date	Drawn	Description	Ch'kd	App'd
-----	------	-------	-------------	-------	-------

Client



Mott MacDonald Hong Kong Ltd
7th Floor
West Wing Office Building
New World Centre
20 Salisbury Road
Tsim Sha Tsui, Kowloon
Hong Kong
Tel: 2828 5257
Fax: 2827 1823
Web: www.mottmac.com.hk


Project
**CONSULTANCY AGREEMENT NO. NEX/2301
SOUTH ISLAND LINE (EAST)
ENVIRONMENTAL IMPACT ASSESSMENT**

Title
**Landscape Character Areas and Impacts
Sheet 2 of 6**

Designed		Eng.Chk.			
Drawn	EIK	06/10	Coordination		
Dwg.Chk.	ELK	06/10	Approved	CJF	06/10

Scale	Project	Status
As Shown	CAD File	

Drawing No. **Figure 6.3.2** Rev -



© COPYRIGHT RESERVED





Mid-Level Upland Landscape	
Construction	Operation
Unmitigated	Negligible
Mitigated	Negligible (Year 10)

Aberdeen Waterfront Landscape	
Construction	Operation
Unmitigated	Moderate Adverse
Mitigated	Slight Adverse
	Negligible (Year 10)

Shouson Hill Low-rise Residential Landscape	
Construction	Operation
Unmitigated	Negligible
Mitigated	Negligible (Year 10)

Wong Chuk Hang Industrial and Institutional Landscape	
Construction	Operation
Unmitigated	Moderate Adverse
Mitigated	Slight Adverse
	Negligible (Year 10)

Nam Long Shan Maritime and Recreational Landscape	
Construction	Operation
Unmitigated	Moderate Adverse
Mitigated	Slight Adverse
	Negligible (Year 10)

Aberdeen Waterfront Landscape	
Construction	Operation
Unmitigated	Moderate Adverse
Mitigated	Slight Adverse
	Negligible (Year 10)

- Legend**
- Proposed SIL(E) Alignment
 - 100M Study Boundary for Landscape Impact Assessment
 - ADM
 - Proposed SIL(E) Station
 - Boundary between LCAs
 - Proposed Works Site (Ground Level and Underground)
 - Proposed Works Site (Underground)
 - Proposed Works Area (Ground Level)

- LCA1 Admiralty Commercial Landscape
- LCA2 Hong Kong Park Recreational Landscape
- LCA3 Mid-Level Upland Landscape
- LCA4 Aberdeen Country Park Landscape
- LCA5 Shouson Hill Low-rise Residential Landscape
- LCA6 Wong Chuk Hang Industrial and Institutional Landscape
- LCA7 Nam Long Shan Maritime and Recreational Landscape
- LCA8 Aberdeen Waterfront Landscape
- LCA9 Ap Lei Chau Island Landscape
- LCA10 Chung Hom Kok Utility Facilities Landscape
- LCA11 Telegraph Bay Institutional Landscape
- LCA12 Wah Kwai Utilities Landscape

Landscape Impact	Admiralty Commercial Landscape	
	Construction	Operation
Unmitigated	Moderate Adverse	Beneficial Adverse
Mitigated	Slight Adverse	Negligible (Year 10)


Rev	Date	Drawn/Description	Chk'd/App'd



Project
CONSULTANCY AGREEMENT NO. NEX/2301
SOUTH ISLAND LINE (EAST)
ENVIRONMENTAL IMPACT ASSESSMENT

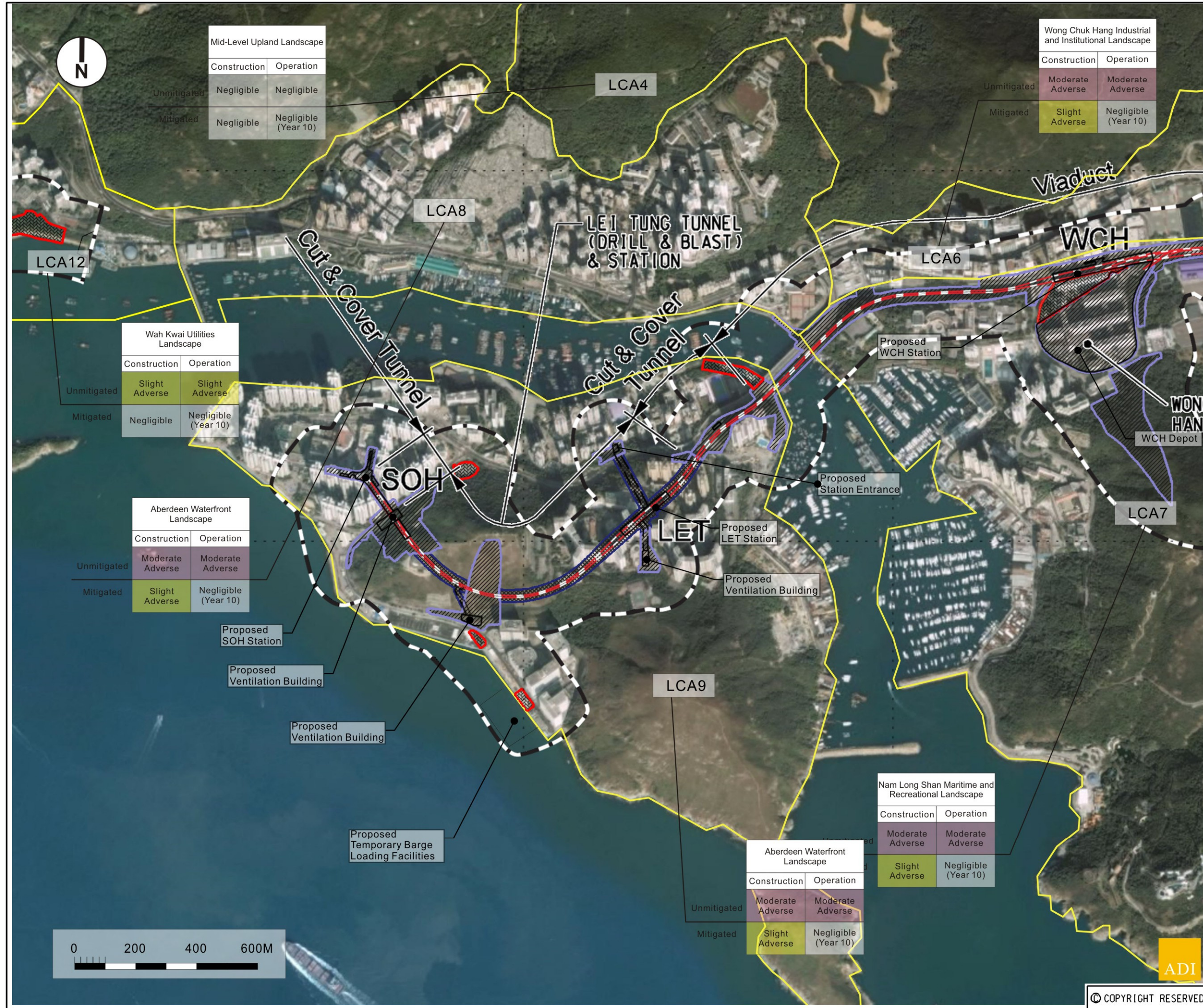
Title
Landscape Character Areas and Impacts
 Sheet 3 of 6

Designed	Eng.Chk.	Drawn	Coordination	Dwg.Chk.	Approved	Status
		EIK	06/10	ELK	CJF	06/10
Scale	Project	CAD File		Status		
As Shown						
Drawing No.	Figure 6.3.3					Rev



© COPYRIGHT RESERVED





Legend

- Proposed SIL(E) Alignment
- 100M Study Boundary for Landscape Impact Assessment
- ADM
- Proposed SIL(E) Station
- Boundary between LCAs
- Proposed Works Site (Ground Level and Underground)
- Proposed Works Site (Underground)
- Proposed Works Area (Ground Level)

- LCA1 Admiralty Commercial Landscape
- LCA2 Hong Kong Park Recreational Landscape
- LCA3 Mid-Level Upland Landscape
- LCA4 Aberdeen Country Park Landscape
- LCA5 Shouson Hill Low-rise Residential Landscape
- LCA6 Wong Chuk Hang Industrial and Institutional Landscape
- LCA7 Nam Long Shan Maritime and Recreational Landscape
- LCA8 Aberdeen Waterfront Landscape
- LCA9 Ap Lei Chau Island Landscape
- LCA10 Chung Hom Kok Utility Facilities Landscape
- LCA11 Telegraph Bay Institutional Landscape
- LCA12 Wah Kwai Utilities Landscape

Landscape Impact	Admiralty Commercial Landscape	
	Construction	Operation
Unmitigated	Moderate Adverse	Beneficial Adverse
Mitigated	Slight Adverse	Negligible (Year 10)

Rev	Date	Drawn	Description	Ch'kd	App'd










Project
CONSULTANCY AGREEMENT NO. NEX/2301
SOUTH ISLAND LINE (EAST)
ENVIRONMENTAL IMPACT ASSESSMENT

Title
Landscape Character Areas and Impacts
 Sheet 4 of 6

Designed	Drawn	Dwg.Chk.	Scale	Project	Status
	EIK	ELK	As Shown	CAD File	



Legend

-  Proposed SIL(E) Alignment
-  100M Study Boundary for Landscape Impact Assessment
-  Proposed SIL(E) Station
-  Boundary between LCAs
-  Proposed Works Site (Ground Level and Underground)
-  Proposed Works Site (Underground)
-  Proposed Works Area (Ground Level)

- LCA1 Admiralty Commercial Landscape
- LCA2 Hong Kong Park Recreational Landscape
- LCA3 Mid-Level Upland Landscape
- LCA4 Aberdeen Country Park Landscape
- LCA5 Shouson Hill Low-rise Residential Landscape
- LCA6 Wong Chuk Hang Industrial and Institutional Landscape
- LCA7 Nam Long Shan Maritime and Recreational Landscape
- LCA8 Aberdeen Waterfront Landscape
- LCA9 Ap Lei Chau Island Landscape
- LCA10 Chung Hom Kok Utility Facilities Landscape
- LCA11 Telegraph Bay Institutional Landscape
- LCA12 Wah Kwai Utilities Landscape

Landscape Impact		Admiralty Commercial Landscape	
		Construction	Operation
Unmitigated		Moderate Adverse	Beneficial Adverse
	Mitigated	Slight Adverse	Negligible (Year 10)

Rev	Date	Drawn	Description	Ch'kd	App'd
-----	------	-------	-------------	-------	-------



Project
CONSULTANCY AGREEMENT NO. NEX/2301
SOUTH ISLAND LINE (EAST)
ENVIRONMENTAL IMPACT ASSESSMENT

Title
Landscape Character Areas and Impacts
Sheet 5 of 6

Designed		Eng.Chk.		
Drawn	EIK	06/10	Coordination	
Dwg.Chk.	ELK	06/10	Approved	CJF 06/10
Scale	As Shown	Project	CAD File	Status
Drawing No.	Figure 6.3.5			Rev



LCA11

Telegraph Bay Institutional Landscape	
Construction	Operation
Unmitigated	Slight Adverse
Mitigated	Negligible (Year 10)



© COPYRIGHT RESERVED





Chung Hom Kok Facilities Utility Landscape	
Construction	Operation
Unmitigated	Slight Adverse
Mitigated	Negligible

- Legend**
- Proposed SIL(E) Alignment
 - 100M Study Boundary for Landscape Impact Assessment
 - Proposed SIL(E) Station
 - Boundary between LCAs
 - Proposed Works Site (Ground Level and Underground)
 - Proposed Works Site (Underground)
 - Proposed Works Area (Ground Level)

- LCA1 Admiralty Commercial Landscape
- LCA2 Hong Kong Park Recreational Landscape
- LCA3 Mid-Level Upland Landscape
- LCA4 Aberdeen Country Park Landscape
- LCA5 Shouson Hill Low-rise Residential Landscape
- LCA6 Wong Chuk Hang Industrial and Institutional Landscape
- LCA7 Nam Long Shan Maritime and Recreational Landscape
- LCA8 Aberdeen Waterfront Landscape
- LCA9 Ap Lei Chau Island Landscape
- LCA10 Chung Hom Kok Utility Facilities Landscape
- LCA11 Telegraph Bay Institutional Landscape
- LCA12 Wah Kwai Utilities Landscape

Landscape Impact	Admiralty Commercial Landscape	
	Construction	Operation
Unmitigated	Moderate Adverse	Beneficial Adverse
Mitigated	Slight Adverse	Negligible (Year 10)

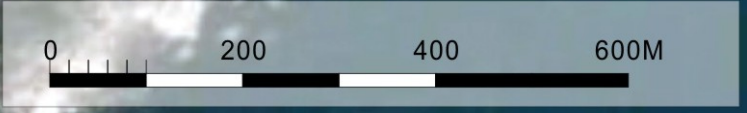
Rev	Date	Drawn/Description	Ch'kd/App'd



Project
CONSULTANCY AGREEMENT NO. NEX/2301
SOUTH ISLAND LINE (EAST)
ENVIRONMENTAL IMPACT ASSESSMENT

Title
Landscape Character Areas and Impacts
Sheet 6 of 6

Designed		Eng.Chk.			
Drawn	EIK	06/10	Coordination		
Dwg.Chk.	ELK	06/10	Approved	CJF	06/10
Scale	As Shown	Project	CAD File	Status	
Drawing No.	Figure 6.3.6				Rev



© COPYRIGHT RESERVED