

- Commercial
- GIC
- Open Space
- Residential (Group A)
- Green Belt
- Other Specified Uses
- CPA
- CDA

- ### Legend
- Proposed SIL(E) Alignment
  - 100M Study Boundary for Landscape Impact Assessment
  - Proposed SIL(E) Station
  - Proposed Works Site (Ground Level and Underground)
  - Proposed Works Site (Underground)
  - Proposed Works Area (Ground Level)
  - Boundary between Outline Zoning Plans
  - Zone boundaries

Note: the Outline Zoning Plans (OZPs) considered in this assessment include:  
 S/H4/13 Central District  
 S/H24/6 Central District (Extension)  
 S/H11/15 Mid-levels West  
 S/H14/10 The Peak Area  
 S/H15/26 Aberdeen and Ap Lei Chau  
 S/H19/10 Stanley  
 S/H10/15 Pok Fu Lam  
 S/H17/11 Shouson Hill & Repulse Bay

The assessment does not consider all of the areas zoned on the OZPs only those which it is predicted will be affected by the proposals. Construction of tunnel sections utilised drill and blast tunneling method will not in conflict with existing and planned uses above ground therefore not consider in this review.

Rev	Date	Drawn	Description	Ch'k'd	App'd



Project  
**CONSULTANCY AGREEMENT NO. NEX/2301**  
**SOUTH ISLAND LINE (EAST)**  
**ENVIRONMENTAL IMPACT ASSESSMENT**

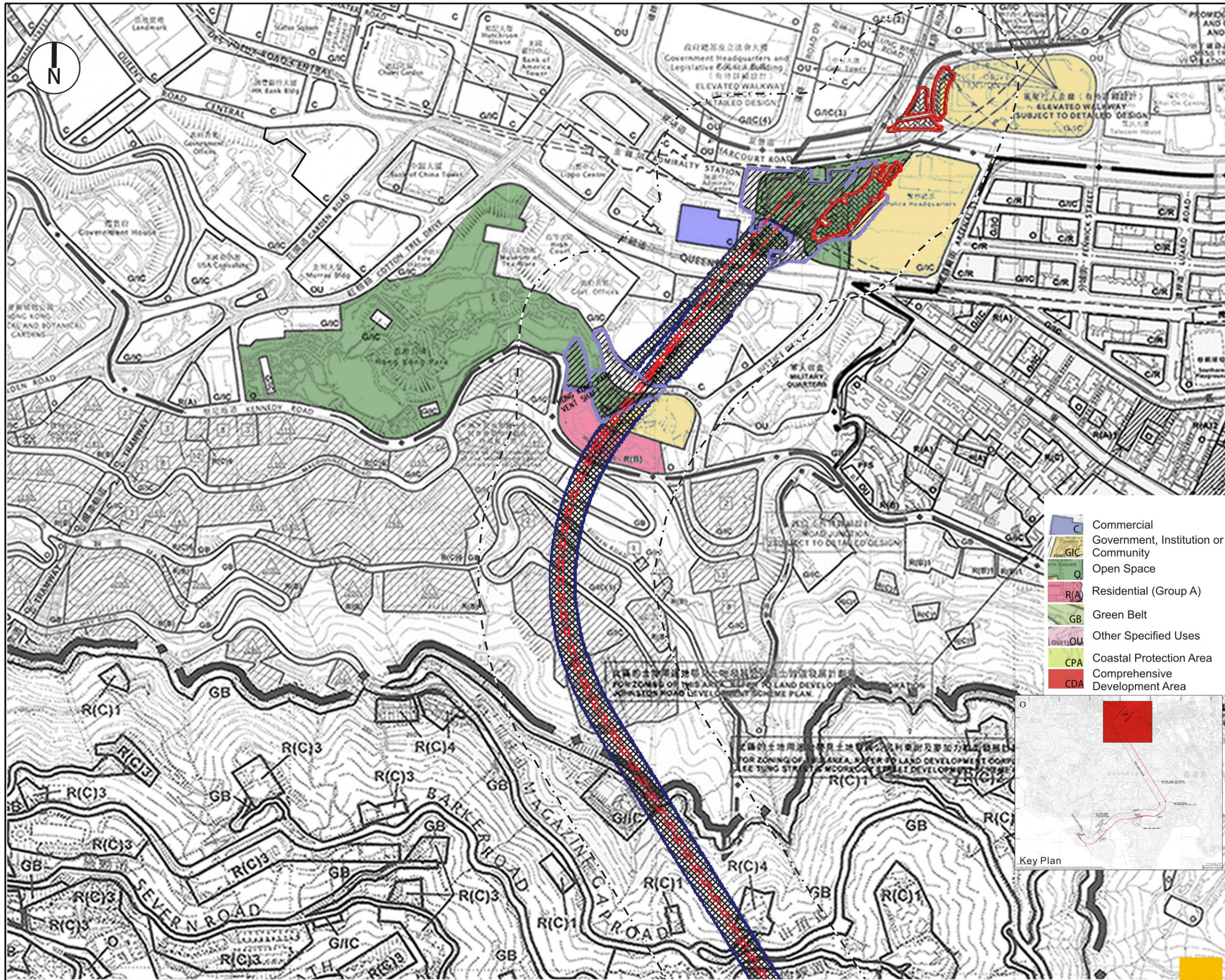
Title  
**Review of Planning and Development Control Framework**

Designed	Eng.Chk.	Coordination	Approved	Status
Drawn EIK 07/10			CJF 07/10	
Dwg.Chk. ELK 07/10				
Scale As Shown	Project CAD File			
Drawing No.				Rev

© Mott MacDonald Hong Kong Limited  
 This document should not be relied on or used in circumstances other than those for which it was originally prepared and for which Mott MacDonald Hong Kong Limited was commissioned. Mott MacDonald Hong Kong Limited accepts no responsibility for this document to any other party other than the person by whom it was commissioned.

Figure 6.1.1





- Legend**
- Proposed SIL(E) Alignment
  - 100M Study Boundary for Landscape Impact Assessment
  - Proposed SIL(E) Station
  - Proposed Works Site (Ground Level and Underground)
  - Proposed Works Site (Underground)
  - Proposed Works Area (Ground Level)
  - Boundary between Outline Zoning Plans
  - Zone boundaries

Note: the Outline Zoning Plans (OZPs) considered in this assessment include:  
 S/H4/13 Central District  
 S/H24/6 Central District (Extension)  
 S/H11/15 Mid-levels West  
 S/H14/10 The Peak Area  
 S/H15/26 Aberdeen and Ap Lei Chau  
 S/H19/10 Stanley  
 S/H10/15 Pok Fu Lam  
 S/H17/11 Shouson Hill & Repulse Bay

The assessment does not consider all of the areas zoned on the OZPs only those which it is predicted will be affected by the proposals. Construction of tunnel sections utilised drill and blast tunneling method will not in conflict with existing and planned uses above ground therefore not consider in this review.

- Commercial
- Government, Institution or Community
- Open Space
- Residential (Group A)
- Green Belt
- Other Specified Uses
- Coastal Protection Area
- Comprehensive Development Area

Rev	Date	Drawn Description	Ch'k'd App'd



**Mott MacDonald**  
 Mott MacDonald Hong Kong Ltd  
 7th Floor  
 West Wing Office Building  
 New World Centre  
 20 Salisbury Road  
 Tsim Sha Tsui, Kowloon  
 Hong Kong  
 Tel 2828 5757  
 Fax 2827 1823  
 Web www.mottmac.com.hk

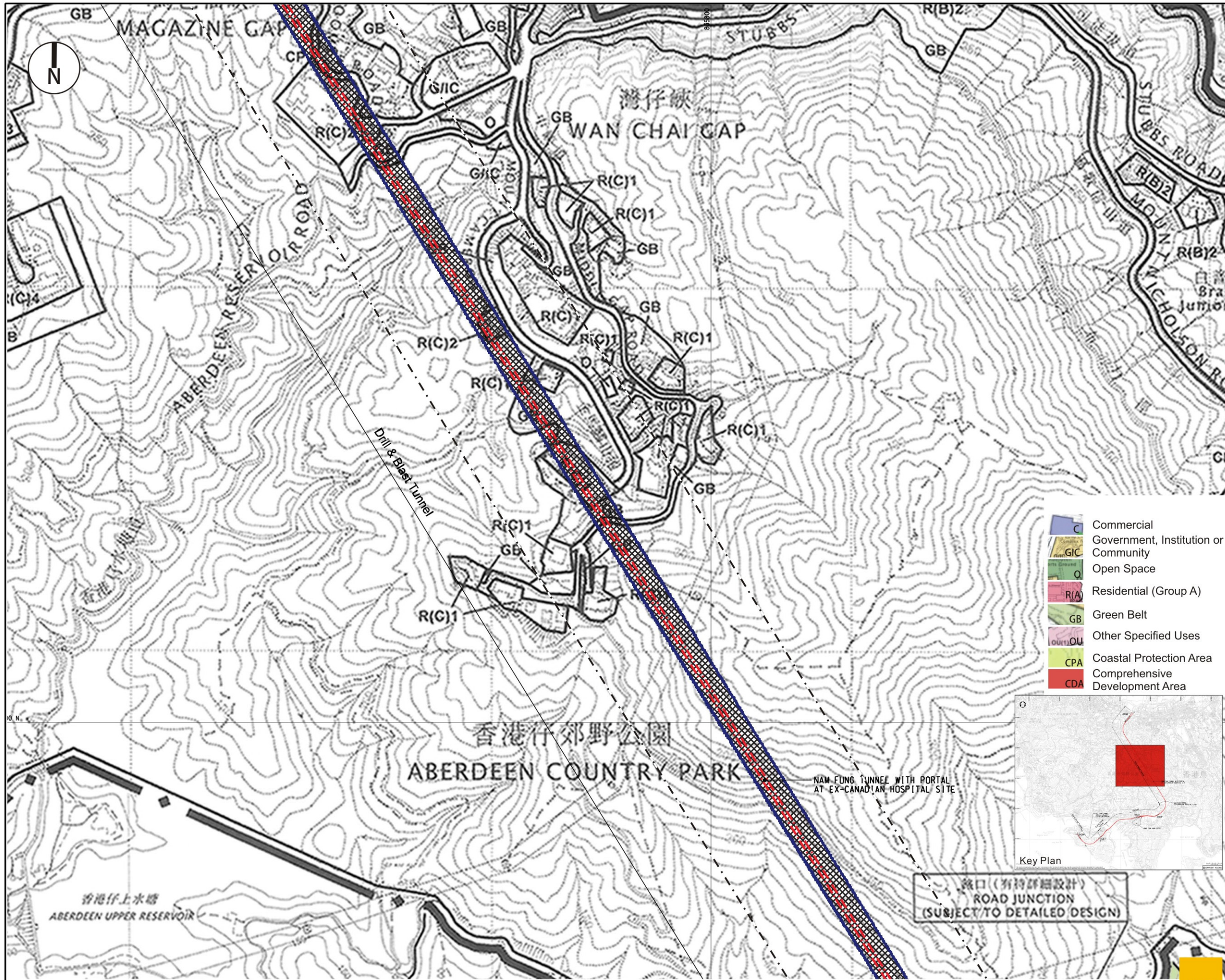
Project  
**CONSULTANCY AGREEMENT NO. NEX/2301**  
**SOUTH ISLAND LINE (EAST)**  
**ENVIRONMENTAL IMPACT ASSESSMENT**

Title  
**Review of Planning and Development Control Framework**

Designed		Eng.Chk.			
Drawn	EIK	07/10	Coordination		
Dwg.Chk.	ELK	07/10	Approved	CJF	07/10
Scale	As Shown	Project	CAD File		Status
Drawing No.					Rev







- ### Legend
- Proposed SIL(E) Alignment
  - 100M Study Boundary for Landscape Impact Assessment
  - Proposed SIL(E) Station
  - Proposed Works Site (Ground Level and Underground)
  - Proposed Works Site (Underground)
  - Proposed Works Area (Ground Level)
  - Boundary between Outline Zoning Plans
  - Zone boundaries

Note: the Outline Zoning Plans (OZPs) considered in this assessment include:  
 S/H4/13 Central District  
 S/H24/6 Central District (Extension)  
 S/H11/15 Mid-levels West  
 S/H14/10 The Peak Area  
 S/H15/26 Aberdeen and Ap Lei Chau  
 S/H19/10 Stanley  
 S/H10/15 Pok Fu Lam  
 S/H17/11 Shouson Hill & Repulse Bay

The assessment does not consider all of the areas zoned on the OZPs only those which it is predicted will be affected by the proposals. Construction of tunnel sections utilised drill and blast tunneling method will not in conflict with existing and planned uses above ground therefore not consider in this review.

- C Commercial
- GIC Government, Institution or Community
- O Open Space
- R(A) Residential (Group A)
- GB Green Belt
- OU(1) Other Specified Uses
- CPA Coastal Protection Area
- CDA Comprehensive Development Area

Rev	Date	Drawn Description	Ch'kd	App'd
Client				



Project  
**CONSULTANCY AGREEMENT NO. NEX/2301**  
**SOUTH ISLAND LINE (EAST)**  
**ENVIRONMENTAL IMPACT ASSESSMENT**

Title  
**Review of Planning and Development Control Framework**

Designed		Eng.Chk.			
Drawn	EIK	07/10	Coordination		
Dwg.Chk.	ELK	07/10	Approved	CJF	07/10
Scale	As Shown	Project			Status
Drawing No.		CAD File			Rev

© Mott MacDonald Hong Kong Limited

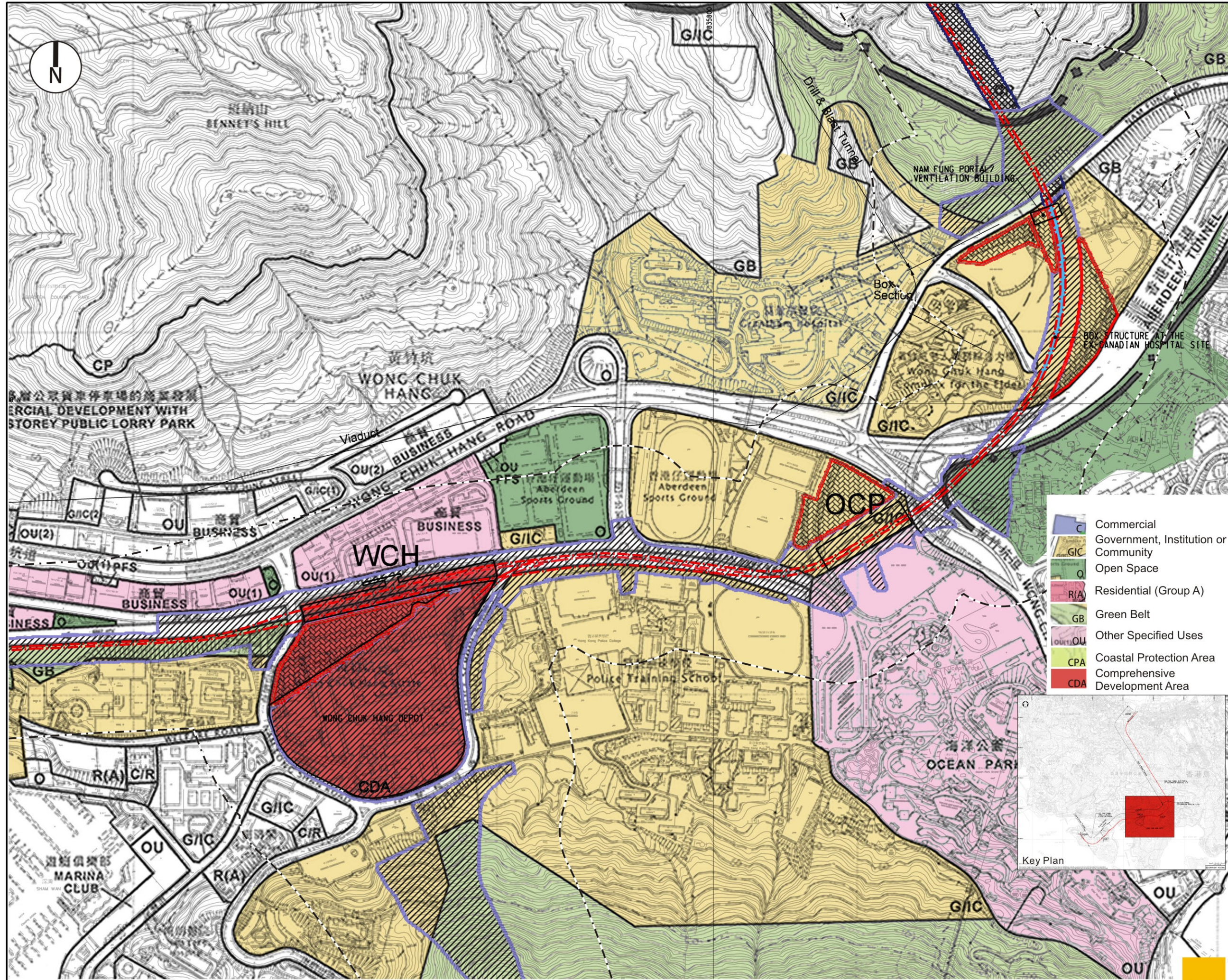
This document should not be relied on or used in circumstances other than those for which it was originally prepared and for which Mott MacDonald Hong Kong Limited was commissioned. Mott MacDonald Hong Kong Limited accepts no responsibility for this document to any other party other than the person by whom it was commissioned.



© COPYRIGHT RESERVED

Figure 6.1.3





### Legend

- Proposed SIL(E) Alignment
- 100M Study Boundary for Landscape Impact Assessment
- Proposed SIL(E) Station
- Proposed Works Site (Ground Level and Underground)
- Proposed Works Site (Underground)
- Proposed Works Area (Ground Level)
- Boundary between Outline Zoning Plans
- Zone boundaries

Note: the Outline Zoning Plans (OZPs) considered in this assessment include:  
 S/H4/13 Central District  
 S/H24/6 Central District (Extension)  
 S/H11/15 Mid-levels West  
 S/H14/10 The Peak Area  
 S/H15/26 Aberdeen and Ap Lei Chau  
 S/H19/10 Stanley  
 S/H10/15 Pok Fu Lam  
 S/H17/11 Shouson Hill & Repulse Bay

The assessment does not consider all of the areas zoned on the OZPs only those which it is predicted will be affected by the proposals. Construction of tunnel sections utilised drill and blast tunneling method will not in conflict with existing and planned uses above ground therefore not consider in this review.

- Commercial
- Government, Institution or Community
- Open Space
- Residential (Group A)
- Green Belt
- Other Specified Uses
- Coastal Protection Area
- Comprehensive Development Area

Rev	Date	Drawn Description	Ch'k'd/ App'd



**Mott MacDonald**  
 Mott MacDonald Hong Kong Ltd  
 7th Floor  
 West Wing Office Building  
 New World Centre  
 20 Salisbury Road  
 Tsim Sha Tsui, Kowloon  
 Hong Kong  
 Tel 2828 5757  
 Fax 2827 1825  
 Web www.mottmac.com.hk

Project  
**CONSULTANCY AGREEMENT NO. NEX/2301**  
**SOUTH ISLAND LINE (EAST)**  
**ENVIRONMENTAL IMPACT ASSESSMENT**

Title  
**Review of Planning and Development Control Framework**

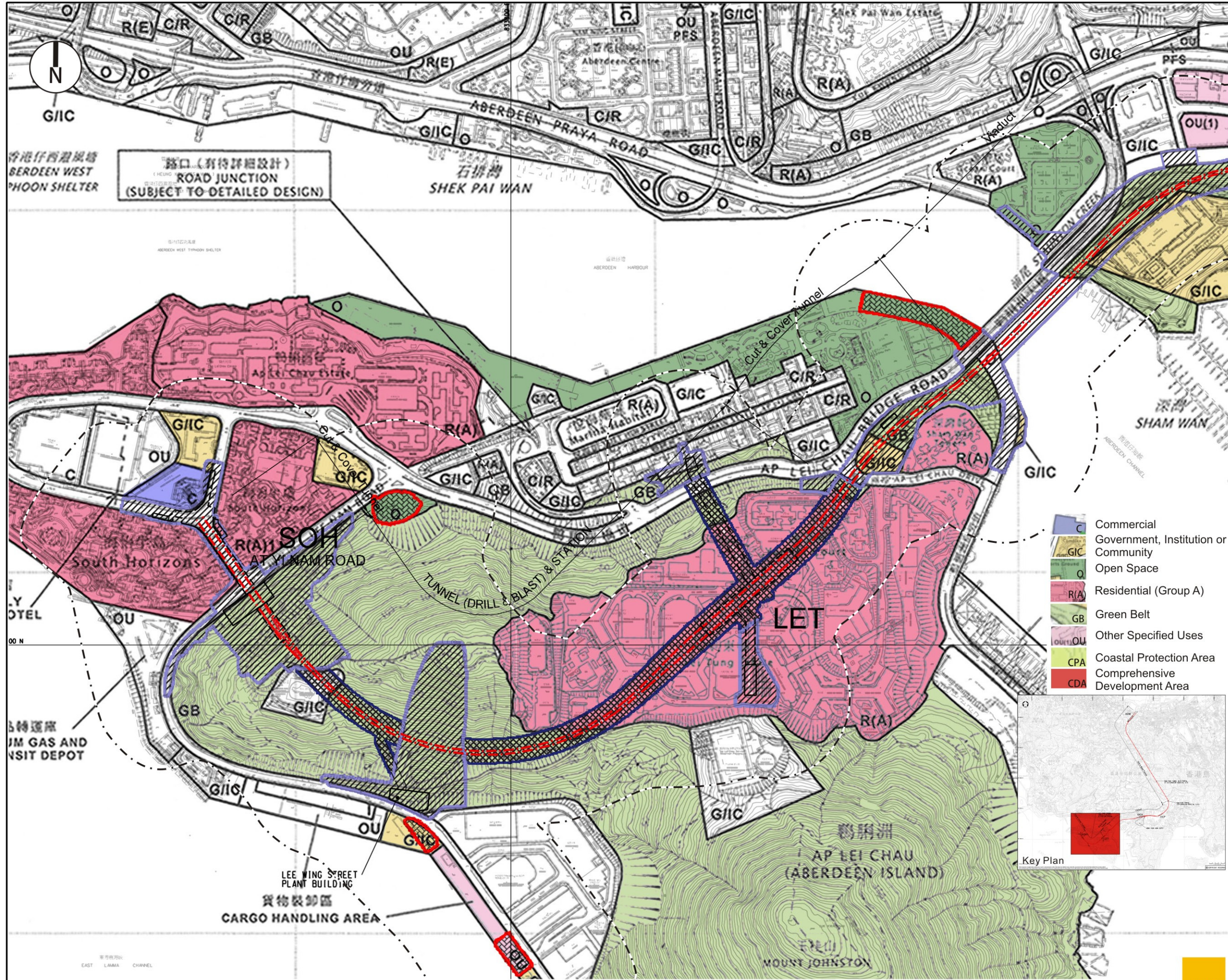
Designed	Eng.Chk.	Coordination	Approved	Status

Drawn	Dwg.Chk.	Project	CAD File	Rev
EIK	ELK			

Figure 6.1.4







### Legend

- Proposed SIL(E) Alignment
- 100M Study Boundary for Landscape Impact Assessment
- Proposed SIL(E) Station
- Proposed Works Site (Ground Level and Underground)
- Proposed Works Site (Underground)
- Proposed Works Area (Ground Level)
- Boundary between Outline Zoning Plans
- Zone boundaries

Note: the Outline Zoning Plans (OZPs) considered in this assessment include:  
 S/H4/13 Central District  
 S/H24/6 Central District (Extension)  
 S/H11/15 Mid-levels West  
 S/H14/10 The Peak Area  
 S/H15/26 Aberdeen and Ap Lei Chau  
 S/H19/10 Stanley  
 S/H10/15 Pok Fu Lam  
 S/H17/11 Shouson Hill & Repulse Bay

The assessment does not consider all of the areas zoned on the OZPs only those which it is predicted will be affected by the proposals. Construction of tunnel sections utilised drill and blast tunneling method will not in conflict with existing and planned uses above ground therefore not consider in this review.

- Commercial
- Government, Institution or Community
- Open Space
- Residential (Group A)
- Green Belt
- Other Specified Uses
- Coastal Protection Area
- Comprehensive Development Area

Rev	Date	Drawn Description	Ch'k'd/ App'd

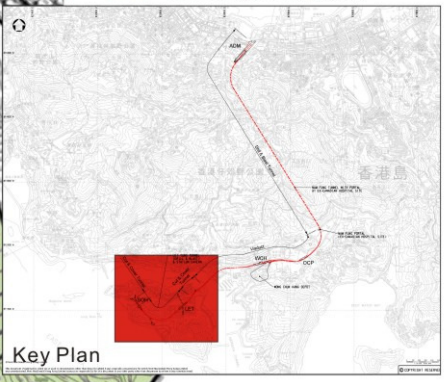


Mott MacDonald Hong Kong Ltd  
 7th Floor  
 West Wing Office Building  
 New World Centre  
 20 Salisbury Road  
 Tsim Sha Tsui, Kowloon  
 Hong Kong  
 Tel 2828 5757  
 Fax 2827 1823  
 Web www.mottmac.com.hk

Project  
**CONSULTANCY AGREEMENT NO. NEX/2301**  
**SOUTH ISLAND LINE (EAST)**  
**ENVIRONMENTAL IMPACT ASSESSMENT**

Title  
**Review of Planning and Development Control Framework**

Designed		Eng.Chk.			
Drawn	EIK	07/10	Coordination		
Dwg.Chk.	ELK	07/10	Approved	CJF	07/10
Scale	As Shown	Project	CAD File		Status
Drawing No.					Rev



© COPYRIGHT RESERVED

Figure 6.1.5