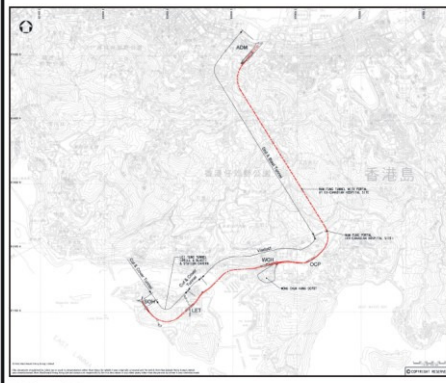


- VSR R1 Residents of Wah Kwai Estate
- VSR R2.1 Residents of Ap Lei Chau Estate
- VSR R2.2 Residents of South Horizons
- VSR R3.1 Residents of estates in eastern Ap Lei Chau
- VSR R3.2 Residents of mansions at Ap Lei Chau Main Street
- VSR R4 Residents of estates in western Aberdeen
- VSR R5 Residents of estates in eastern Aberdeen
- VSR R6 Residents of community facilities to the east of Ap Lei Chau Bridge
- VSR R7 Residents of estates in Wang Chuk Hang
- VSR R8 Residents of Wang Chuk Hang Hospital and Complex for the Elderly
- VSR R9 Residents of developments on Shouson Hill
- VSR R10 Residents of developments at the Peak on Mount Kellett
- VSR R11 Residents of developments on Mount Cameron
- PVSR R12 Future residential developments in the area zoned "R(E)1" abutting Ap Lei Chau Praya Road
- VSR R13 Staff and Patients of Grantham Hospital
- VSR C1 Visitors of Permanent Chinese Cemetery, Aberdeen
- VSR C2 Hikers in Aberdeen Country park
- VSR C3 Recreational users of Ap Lei Chau waterfront promenade and park
- VSR C4 Recreational users in Sham Wan Marina
- VSR C5 Visitors to Ocean Park
- VSR C6 Users of Pao Yue Kong Swimming Pool Complex
- VSR C7 Users of sitting-out areas and playground at Heung Yip Road adjacent to the Nullah
- VSR C8 Visitors to Tai Wang Ye Temple
- VSR C9 Users of Aberdeen Sport Ground
- VSR C10 Visitors to Hong Kong Park
- VSR C11 Users of Lee Nam Road Sitting Out Areas
- VSR O1 Staff and Students of Hong Kong True Light College
- VSR O2 Workers of dockyard alongside of typhoon shelter
- VSR O3 Workers in Wang Chuk Hang Industrial Buildings
- VSR O4 Staff and Students in Police Training School
- VSR O5 Staff and Students in South Island School
- VSR O6 Workers in Commercial Buildings along Queensway and Harcourt Road
- VSR O7 Staff and Students at Hong Kong Academy of Performing Arts
- PVSR O8 Future Staff and Visitors in Central Government Complex and LegCo Complex and open space at the Tamar site, Central
- VSR O9 Staffs and Visitors to the Jumbo Floating Restaurant in Aberdeen South Typhoon Shelter
- VSR O10 St. Paul's Co-educational College Primary School
- VSR O11 Workers and Visitors in Cyber Port
- VSRT1 Travellers along the Aberdeen Channel
- VSRT2 Travellers on the Ap Lei Chau Bridge
- VSRT3 Travellers along Heung Yip Road and Ocean Park Road
- VSRT4 Travellers on Wong Chuk Hang Road
- VSRT5 Travellers on Nam Fung Road
- VSRT6 Travellers on Harcourt Road
- VSRT7 Travellers on Queensway
- VSRT8 Travellers on Supreme Court Road

Legend

- Proposed SIL(E)
- 100M Study Boundary for Landscape Impact Assessment
- Proposed SIL(E) Station
- Proposed Works Site (Ground Level and Underground)
- Proposed Works Site
- Proposed Works Area
- Zone of Visual Influence
- Visually Sensitive Receiver (VSR) and Angle of Main View
- Photomontage



Key Plan

Rev	Date	Drawn	Description	Ch'kd	App'd

Client

Mott MacDonald Hong Kong Ltd
7th Floor
West Wing Office Building
New World Centre
20 Salisbury Road
Tsim Sha Tsui, Kowloon
Hong Kong
Tel 2828 5757
Fax 2827 1825
Web www.mottmac.com.hk

Project
CONSULTANCY AGREEMENT NO. NEX/2301
SOUTH ISLAND LINE (EAST)
ENVIRONMENTAL IMPACT ASSESSMENT

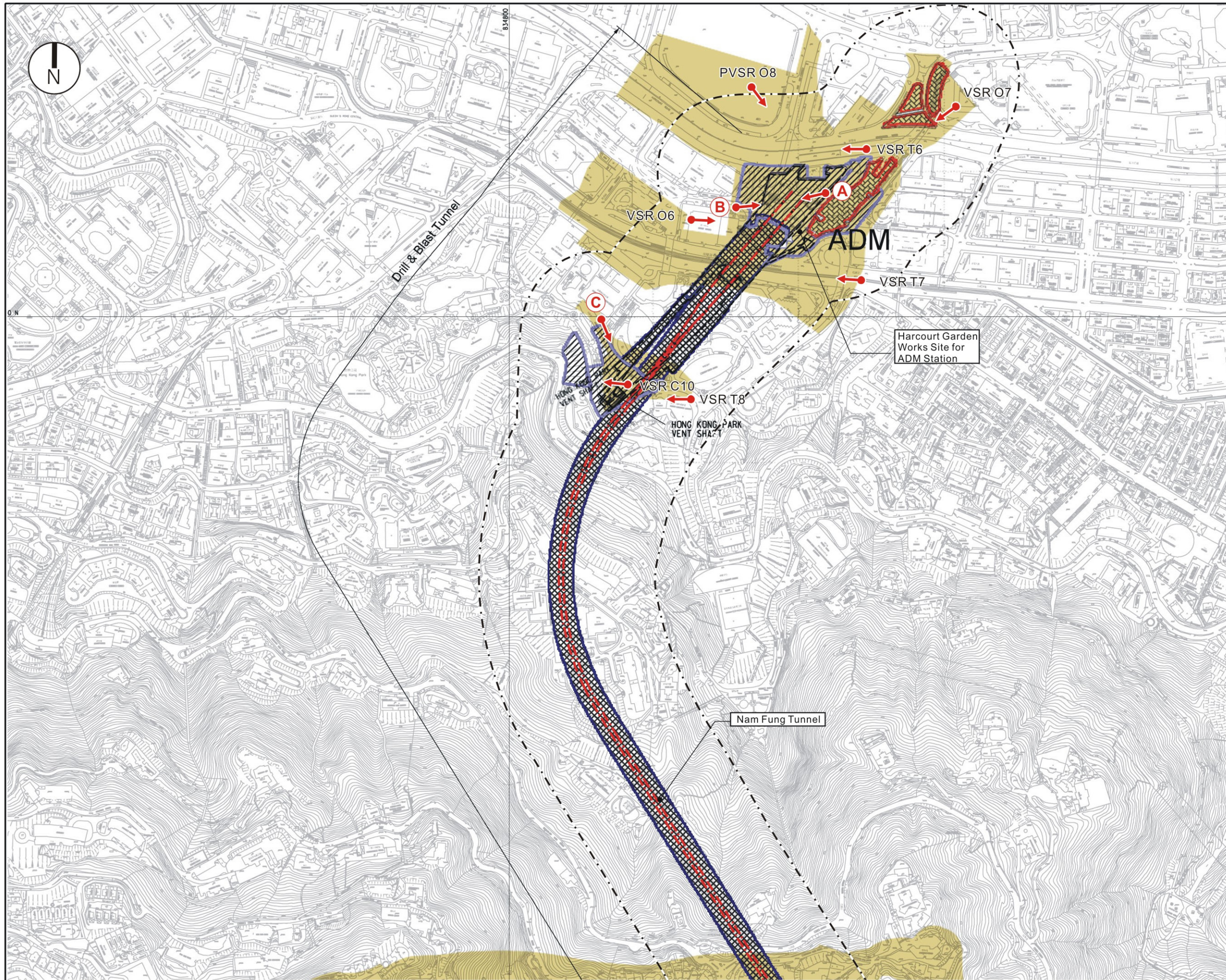
Title
Visual Envelope and Zone of Visual Influence
Sheet 1 of 5




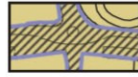

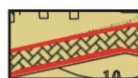

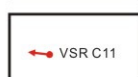

Designed		Eng.Chk.			
Drawn	EIK	07/10	Coordination		
Dwg.Chk.	ELK	07/10	Approved	CJF	07/10
Scale	As Shown	Project	CAD File		Status
Drawing No.					Rev

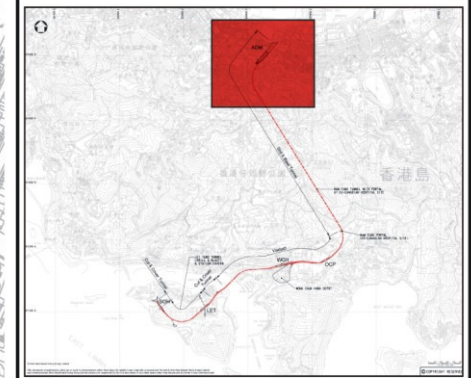


ADDITIONAL INFORMATION
COPYRIGHT RESERVED

Figure 6.6.1



- Legend**
-  Proposed SIL(E)
 -  100M Study Boundary for Landscape Impact Assessment
 -  Proposed SIL(E) Station
 -  Proposed Works Site (Ground Level and Underground)
 -  Proposed Works Site
 -  Proposed Works Area
 -  Zone of Visual Influence
 -  Visually Sensitive Receiver (VSR) and Angle of Main View
 -  Photomontage



Key Plan

Rev	Date	Drawn Description	Ch'k'd	App'd



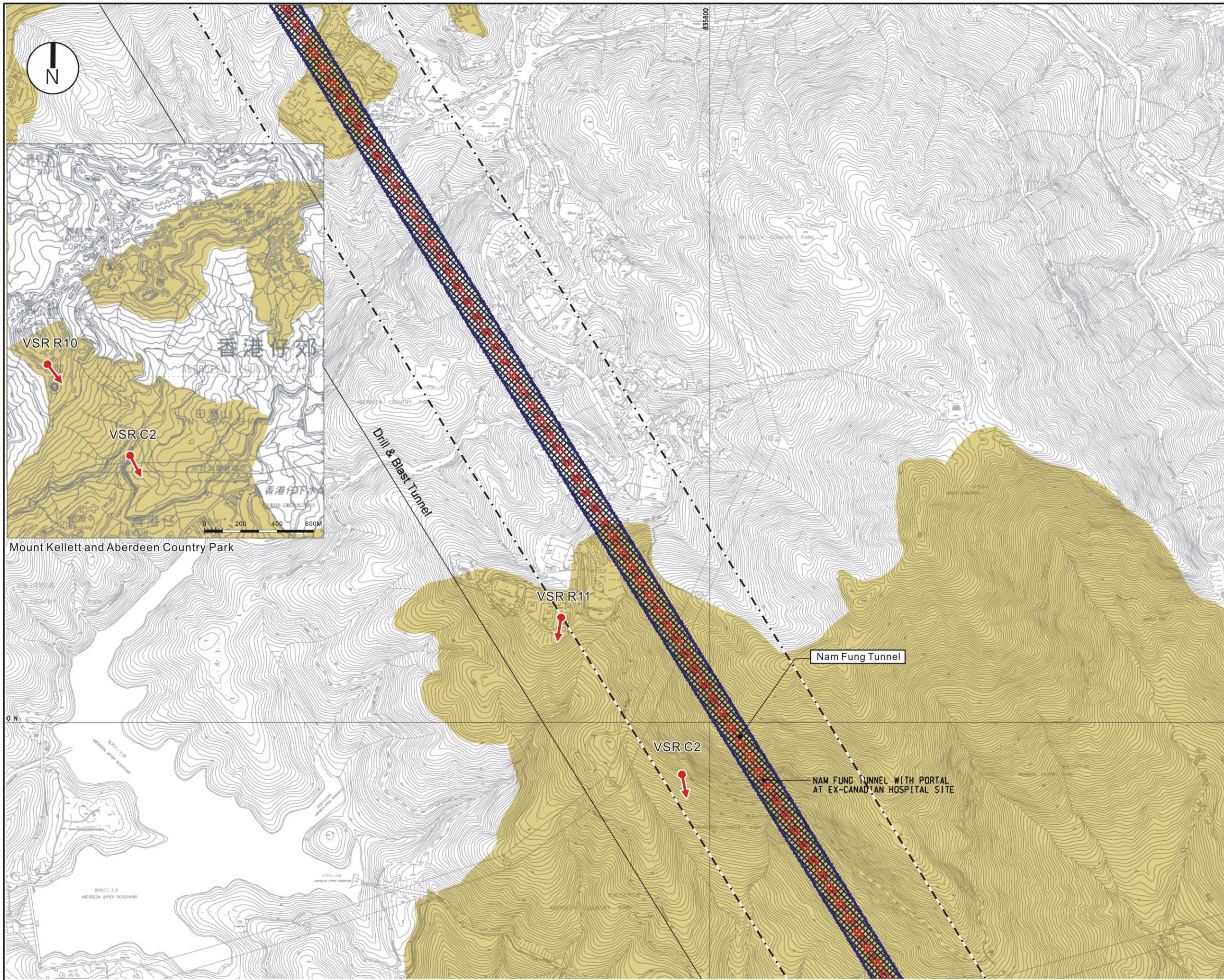
Project
CONSULTANCY AGREEMENT NO. NEX/2301
SOUTH ISLAND LINE (EAST)
ENVIRONMENTAL IMPACT ASSESSMENT

Title
Visual Envelope and Zone of Visual Influence
Sheet 2 of 5

Designed		Eng.Chk.			
Drawn	EIK	07/10	Coordination		
Dwg.Chk.	ELK	07/10	Approved	CJF	07/10
Scale	As Shown	Project	CAD File		Status
Drawing No.					Rev



Figure 6.6.2



- Legend**
- Proposed SIL(E)
 - 100M Study Boundary for Landscape Impact Assessment
 - Proposed SIL(E) Station
 - Proposed Works Site (Ground Level and Underground)
 - Proposed Works Site
 - Proposed Works Area
 - Zone of Visual Influence
 - Visually Sensitive Receiver (VSR) and Angle of Main View
 - Photomontage



Key Plan

Rev	Date	Drawn/Description	Ch'kd/App'd

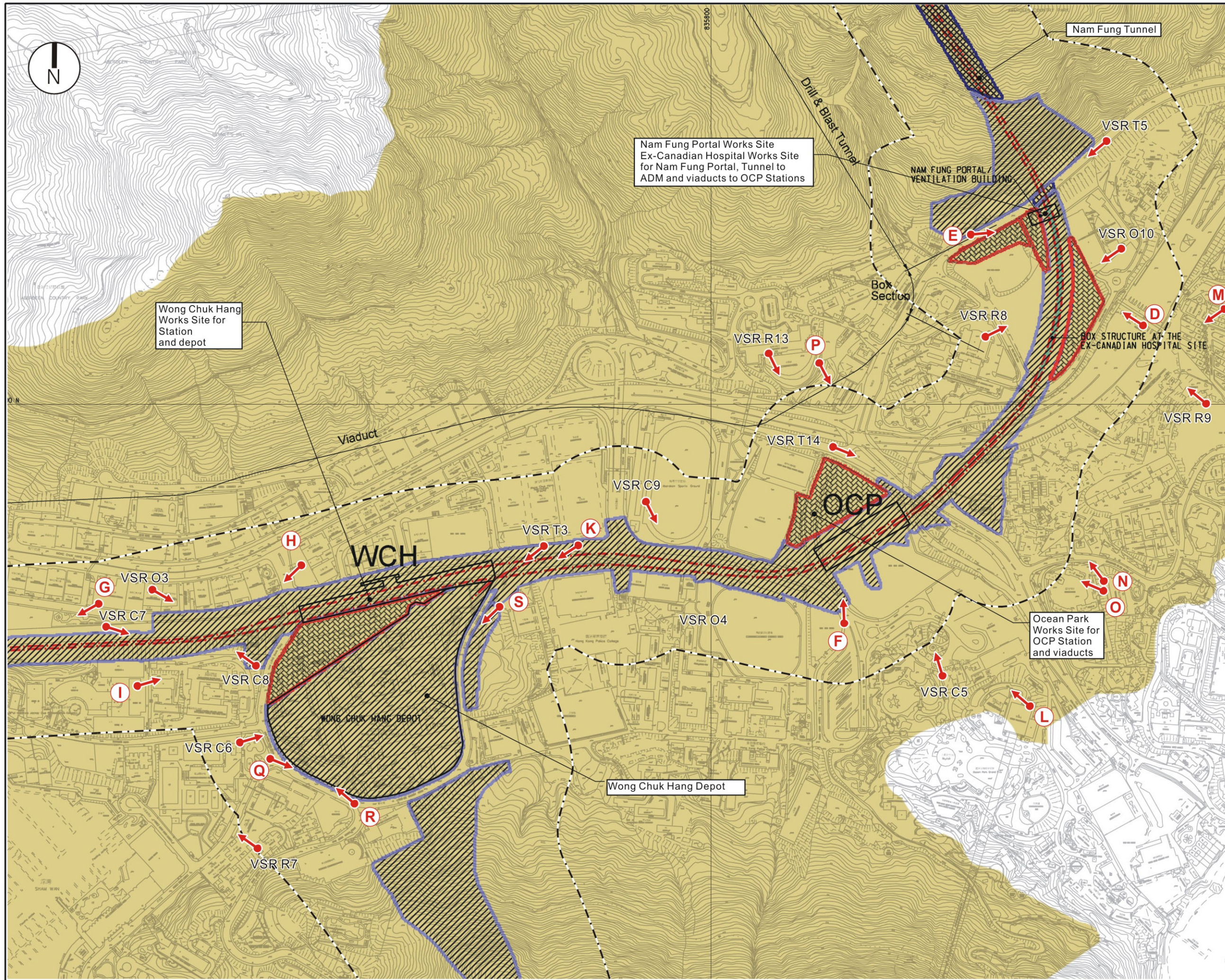


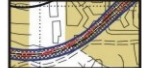







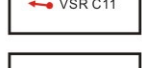
Project
CONSULTANCY AGREEMENT NO. NEX/2301
SOUTH ISLAND LINE (EAST)
ENVIRONMENTAL IMPACT ASSESSMENT

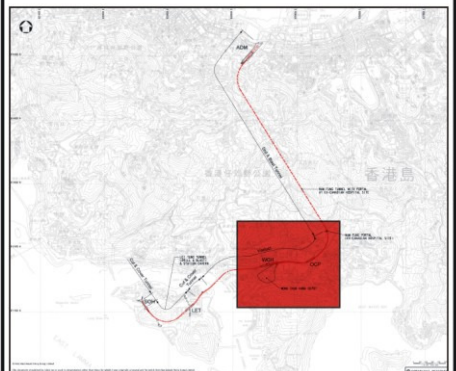
Visual Envelope and Zone of Visual Influence
Sheet 3 of 5

Designed	Eng.Chk.			
Drawn	EIK	07/10	Coordination	
Dwg.Chk.	ELK	07/10	Approved	CJF 07/10
Scale	As Shown	Project	CAD File	Status
Drawing No.	Figure 6.6.3			Rev





- Legend**
-  Proposed SIL(E)
 -  100M Study Boundary for Landscape Impact Assessment
 -  Proposed SIL(E) Station
 -  Proposed Works Site (Ground Level and Underground)
 -  Proposed Works Site
 -  Proposed Works Area
 -  Zone of Visual Influence
 -  Visually Sensitive Receiver (VSR) and Angle of Main View
 -  Photomontage



Key Plan

Rev	Date	Drawn/Description	Ch'kd/App'd

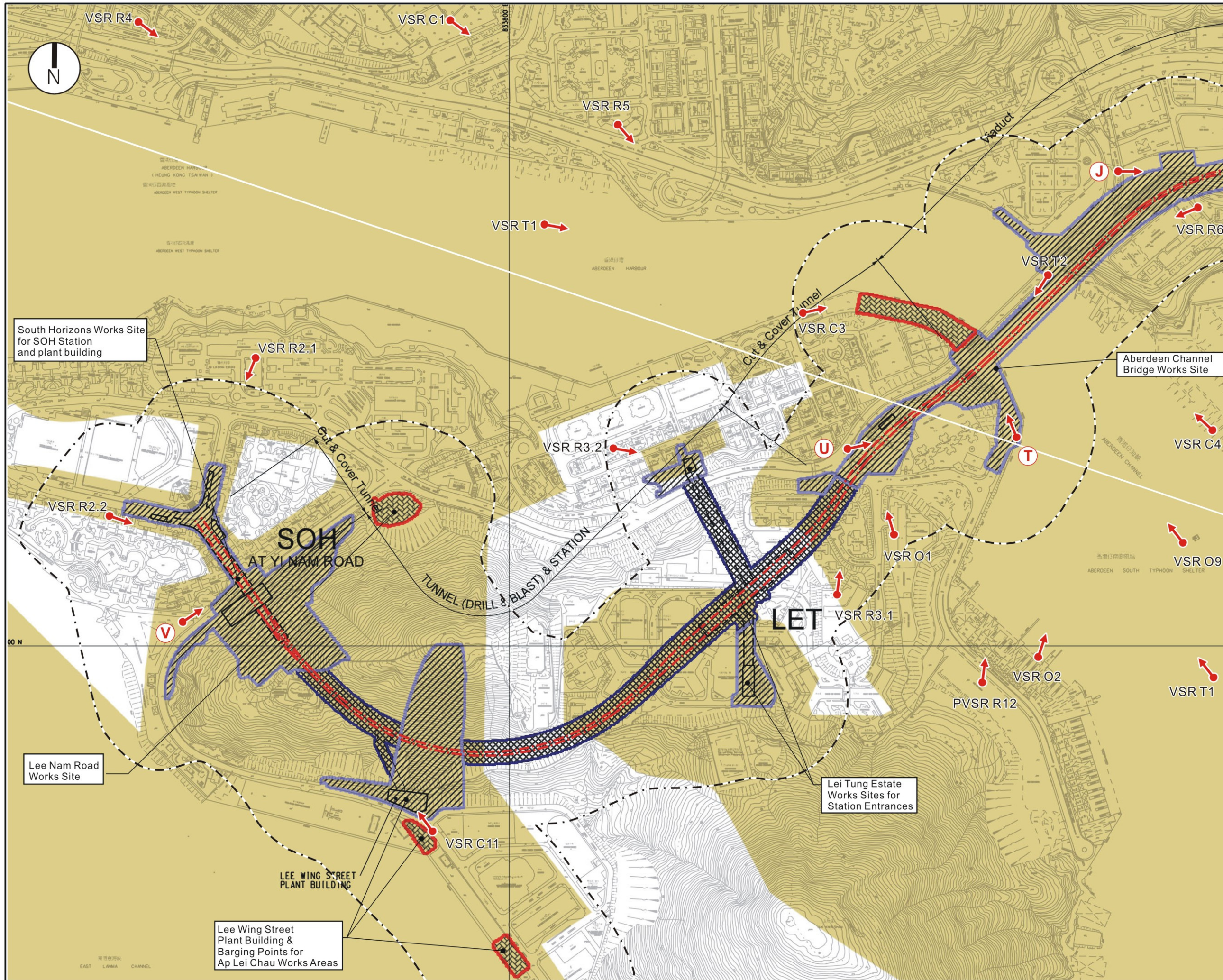


Project
CONSULTANCY AGREEMENT NO. NEX/2301
SOUTH ISLAND LINE (EAST)
ENVIRONMENTAL IMPACT ASSESSMENT

Visual Envelope and Zone of Visual Influence
Sheet 4 of 5

Designed	Eng.Chk.			
Drawn	EIK	07/10	Coordination	
Dwg.Chk.	ELK	07/10	Approved	CJF 07/10
Scale	As Shown	Project	CAD File	Status
Drawing No.				Rev





- ### Legend
- Proposed SIL(E)
 - 100M Study Boundary for Landscape Impact Assessment
 - Proposed SIL(E) Station
 - Proposed Works Site (Ground Level and Underground)
 - Proposed Works Site
 - Proposed Works Area
 - Zone of Visual Influence
 - Visually Sensitive Receiver (VSR) and Angle of Main View
 - Photomontage



Key Plan

Rev	Date	Drawn/Description	Ch'kd/App'd



Project
CONSULTANCY AGREEMENT NO. NEX/2301
SOUTH ISLAND LINE (EAST)
ENVIRONMENTAL IMPACT ASSESSMENT

Visual Envelope and Zone of Visual Influence
Sheet 5 of 5

Designed	Eng.Chk.			
Drawn	EIK	07/10	Coordination	
Dwg.Chk.	ELK	07/10	Approved	CJF 07/10
Scale	As Shown	Project	CAD File	Status
Drawing No.				Rev



Figure 6.6.5