

Figure A.2.1: Sketch of Luminaries and VSR Locations along BCP boundary (East side).

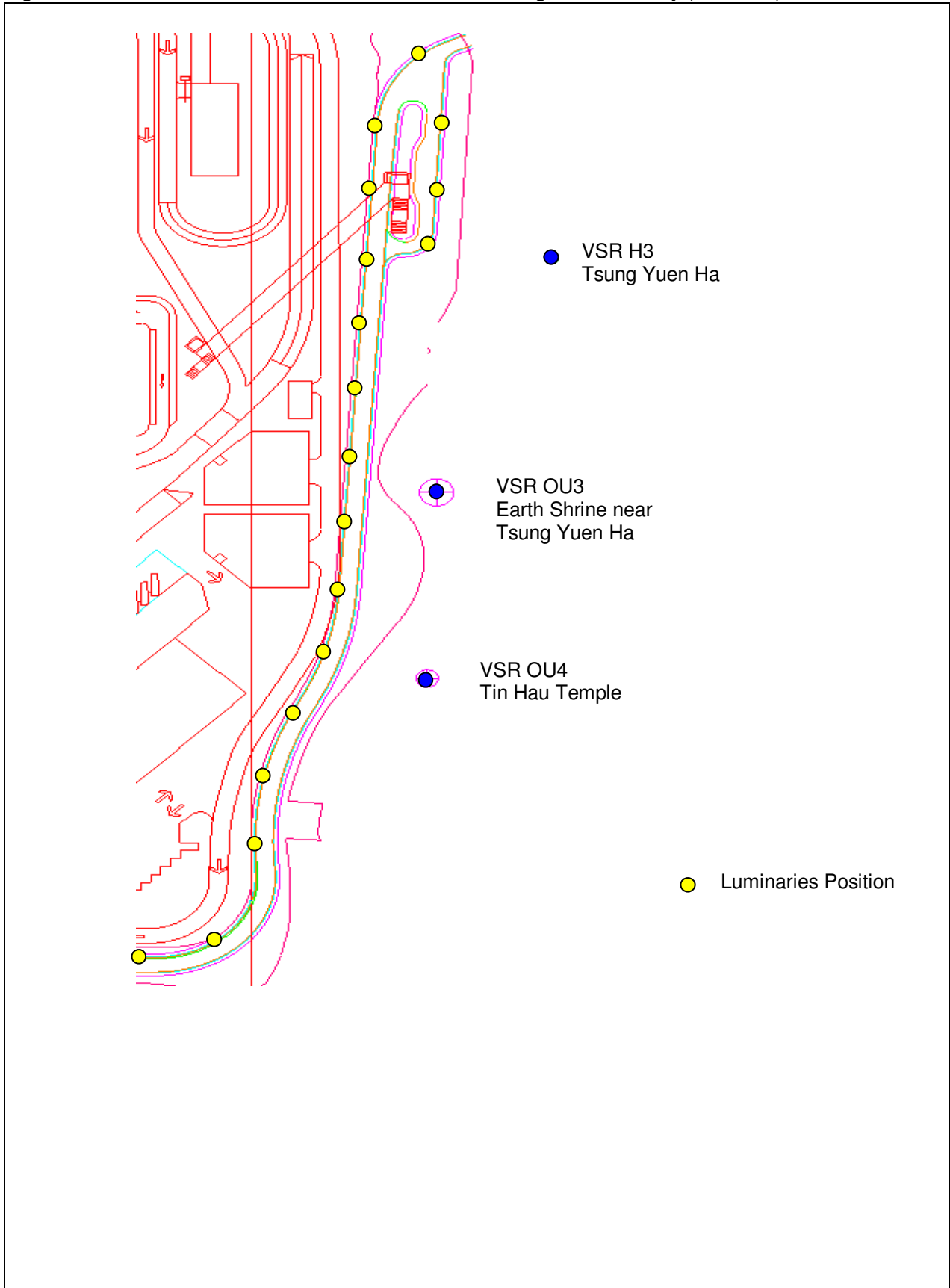


Figure A.2.2: Sketch of Luminaries and VSR Locations along BCP boundary (South and West side).

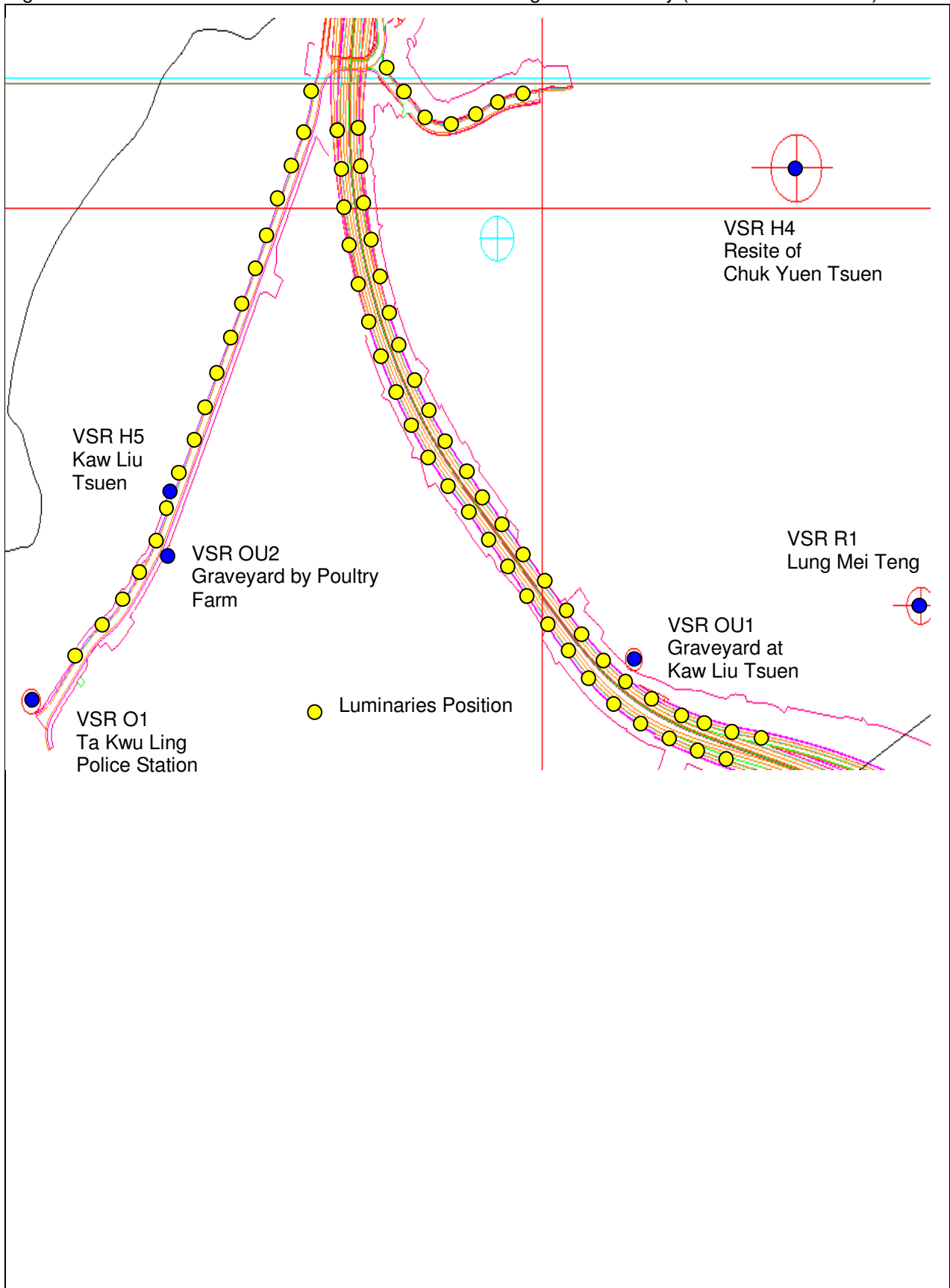


Figure A.2.3: Sketch of Luminaries and VSR Locations along elevated road near Ping Yeung.

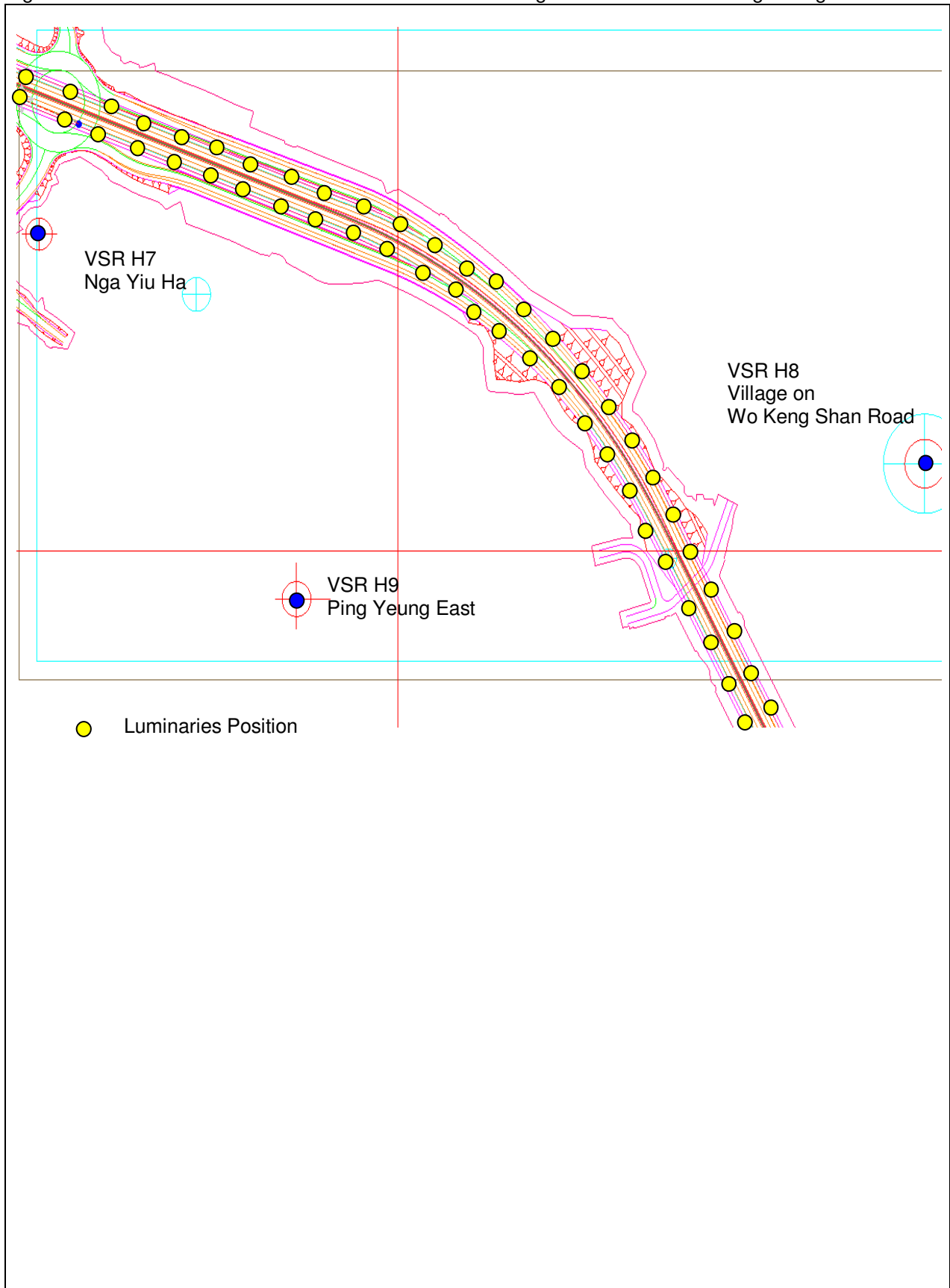


Figure A.2.4: Sketch of Luminaries and VSR Locations along elevated road near Loi Tung Tsuen.

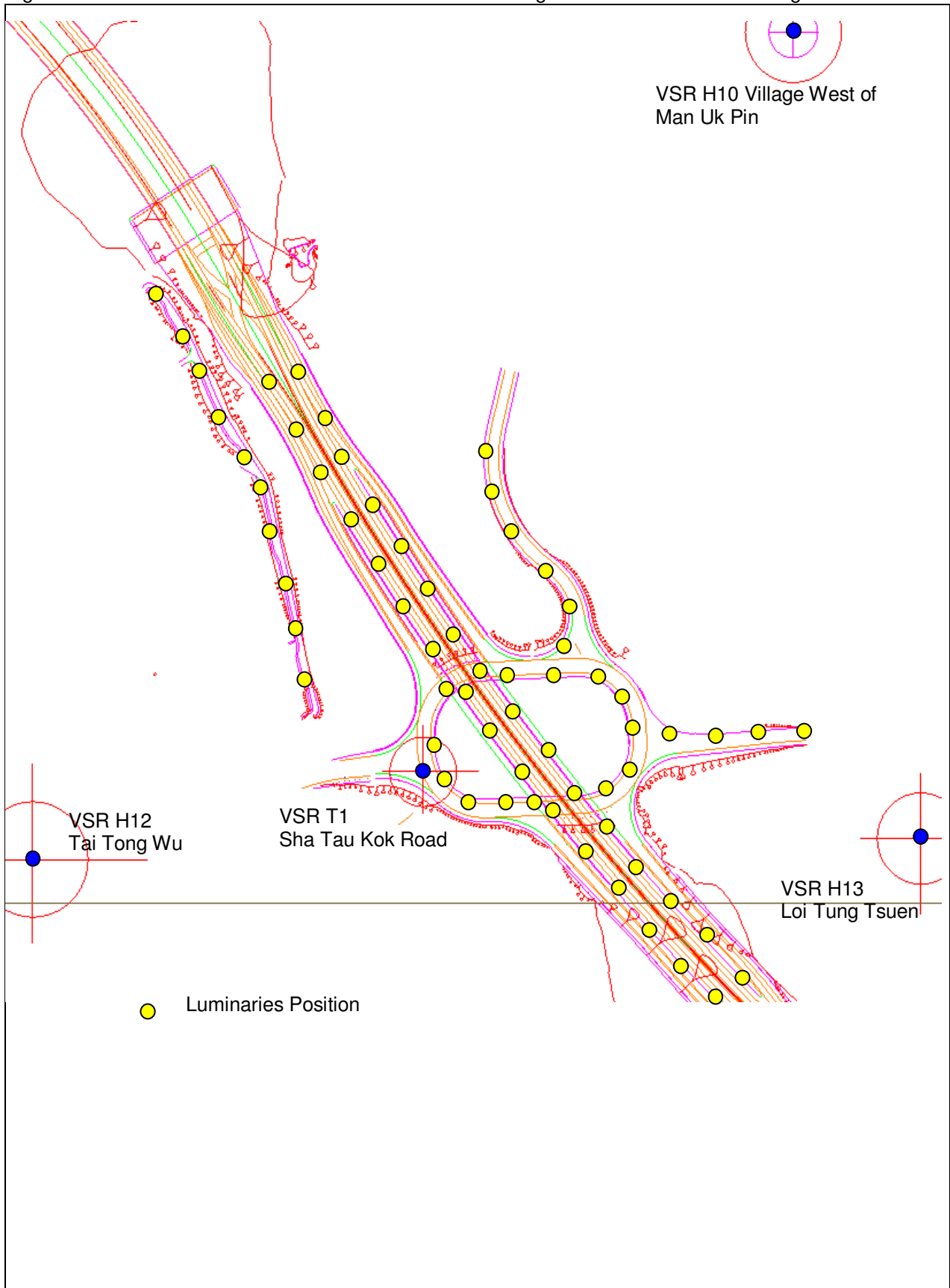


Figure A.2.5: Sketch of Luminaries and VSR Locations for Tunnel Ventilation Building (Section B).

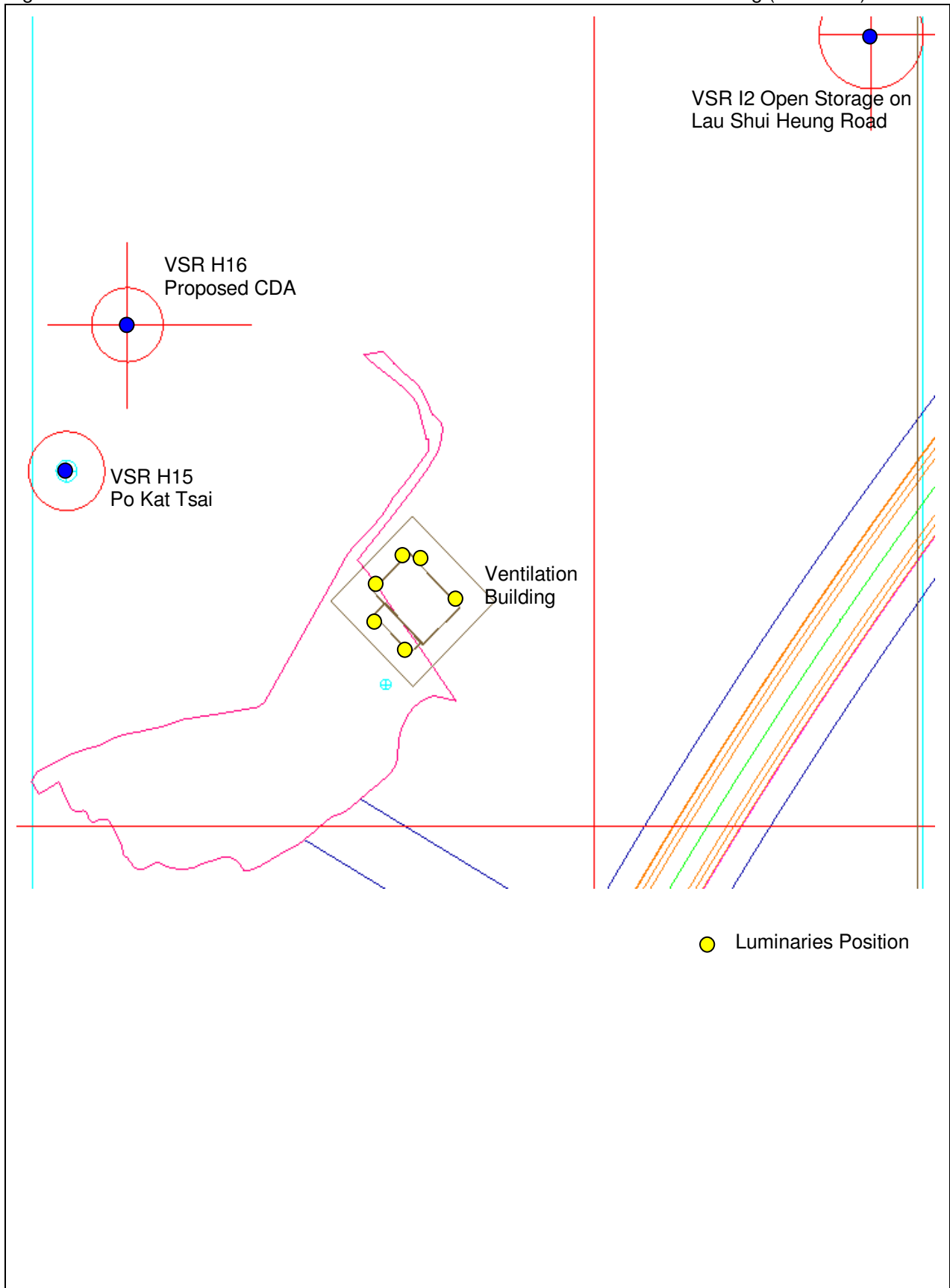


Figure A.2.6: Sketch of VSR Locations for Interchange at Yuen Leng (Part 1 of 2).

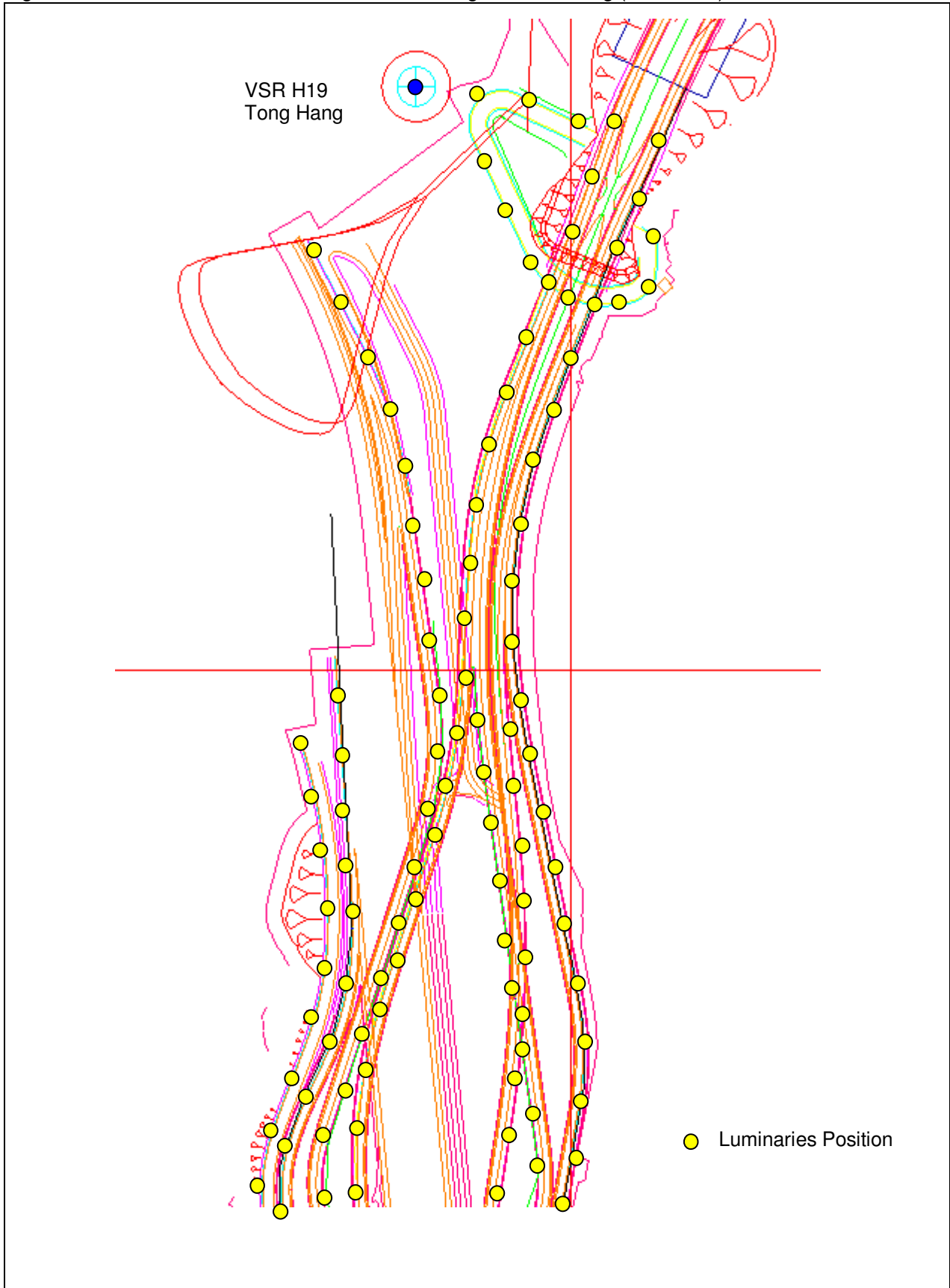


Figure A.2.7: Sketch of VSR Locations for Interchange at Yuen Leng (Part 2 of 2).

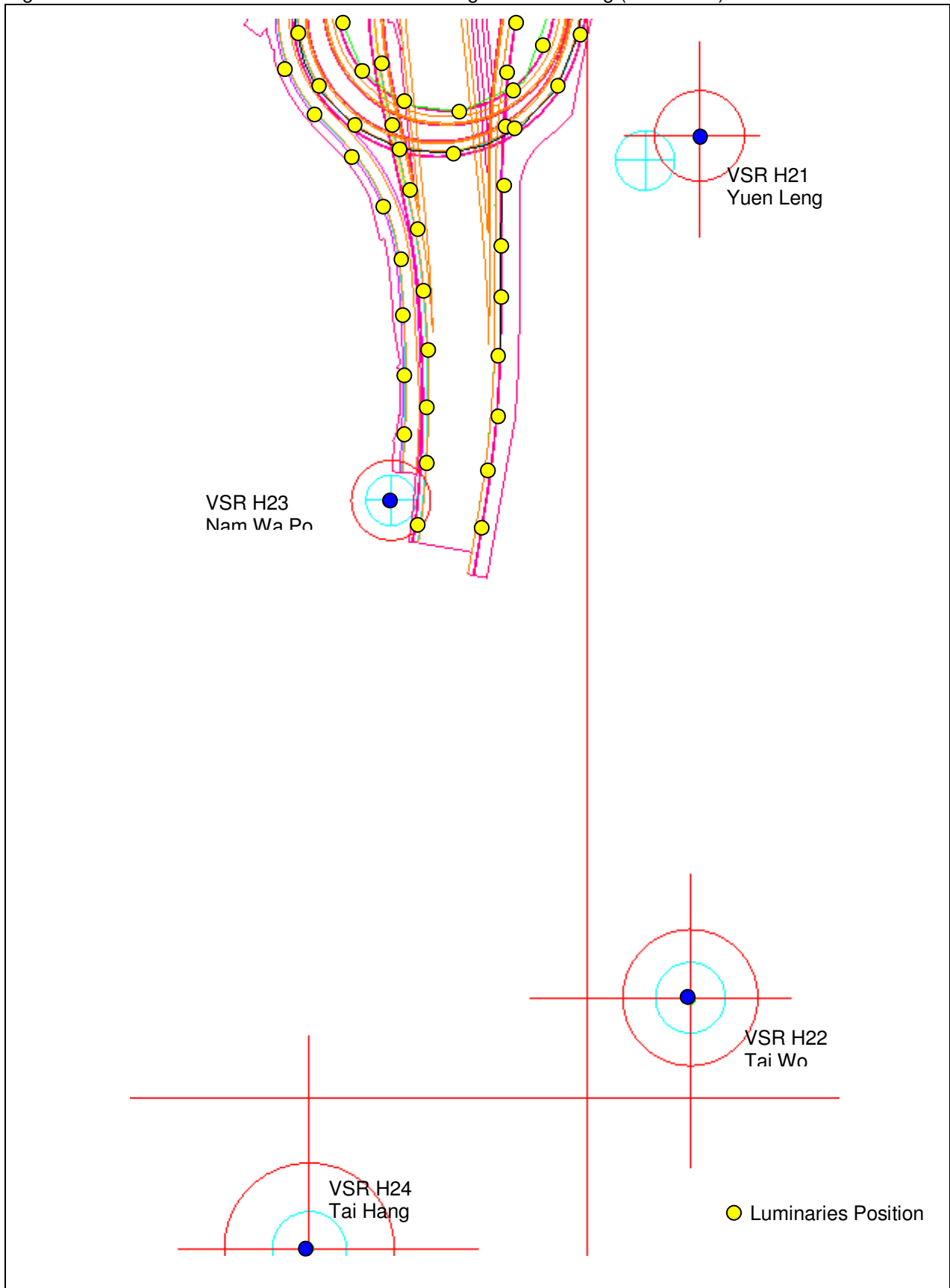
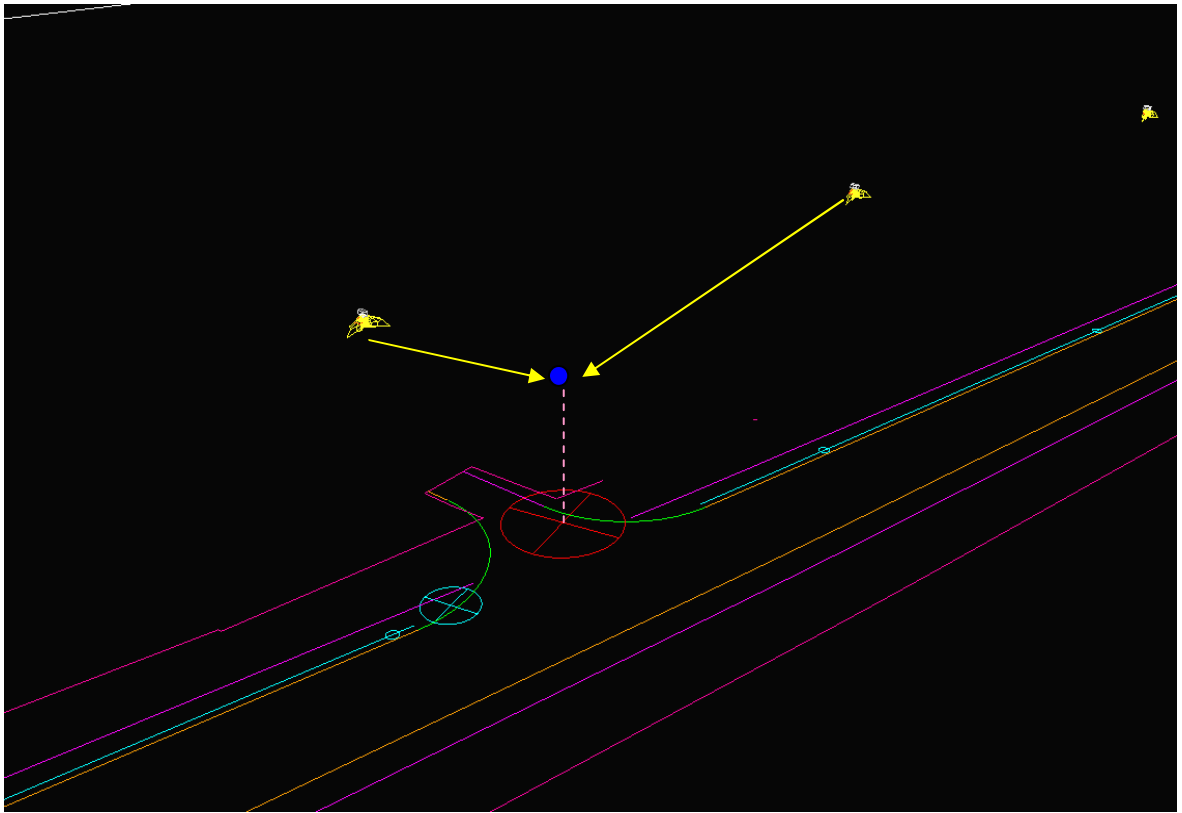




Figure A.2.8: Sketch of Luminaries and VSR Locations at Kaw Liu Tsuen. This figure shows luminous flux radiate from the side of the luminaries causes high glare rating at the visual observer.



-  Luminaries Position and incident light direction
-  VSR H5 at Kaw Liu Tsuen