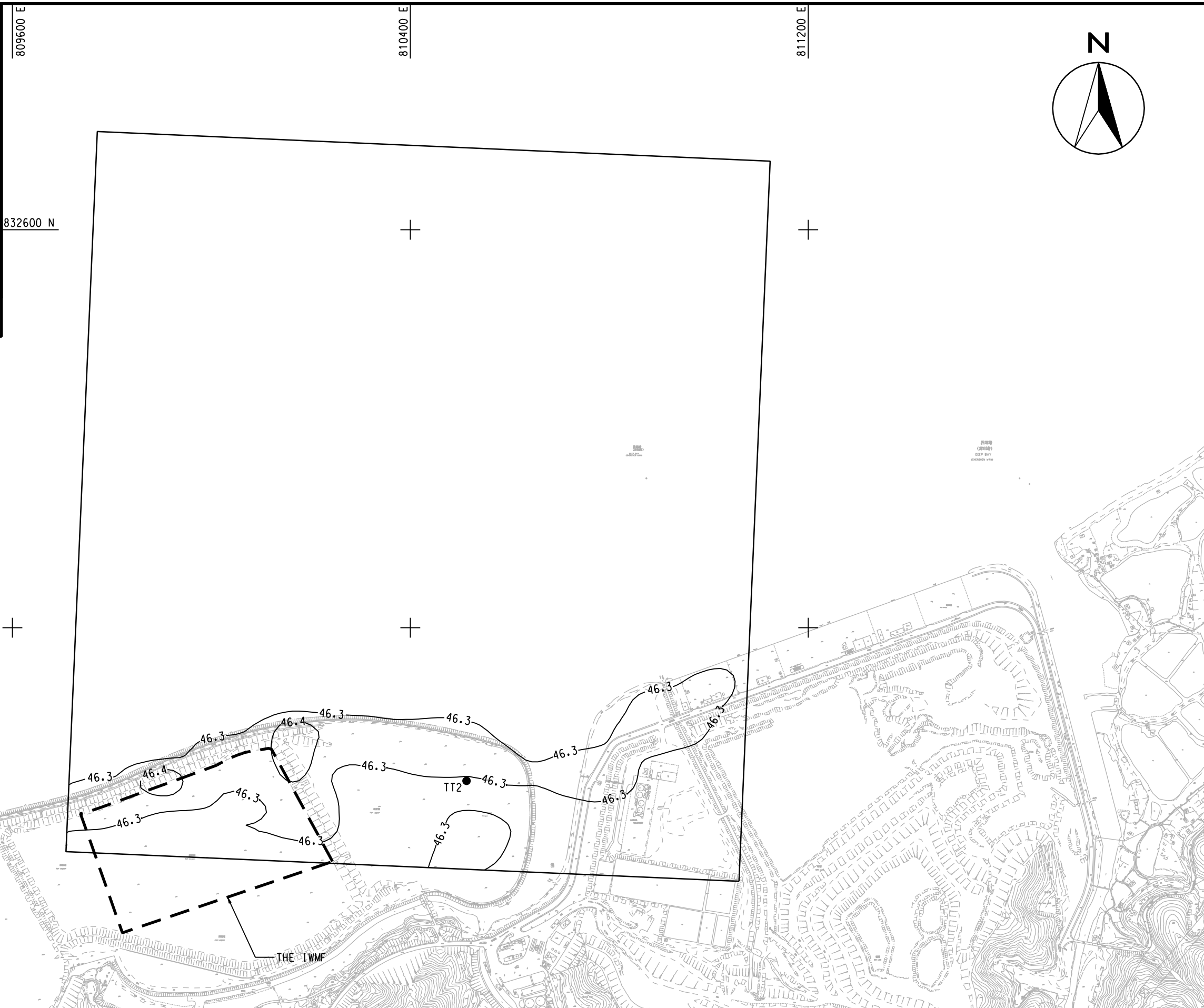


LOCATION PLAN
SCALE A3 1:500000



DATE: 2011-1-12

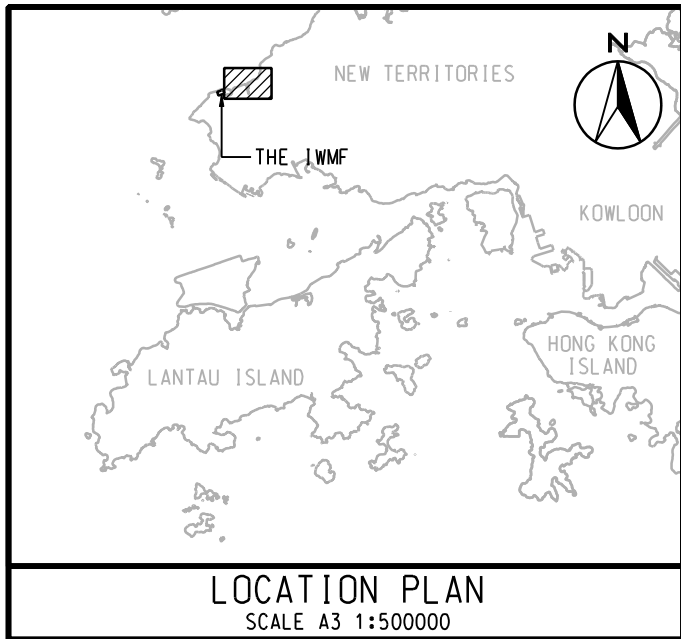


ENGINEERING INVESTIGATION AND ENVIRONMENTAL STUDIES FOR INTEGRATED WASTE MANAGEMENT FACILITIES PHASE I - FEASIBILITY STUDY

CONTOURS OF CUMULATIVE ANNUAL AVERAGE RSP CONCENTRATION IN $\mu\text{g}/\text{m}^3$
- NIM WAN AND LUNG KWU SHEUNG TAN (TTAL SITE)

(SHEET 1 OF 11)

SCALE	A3 1:8000	DATE	DEC. 2010
CHECK	-	DRAWN	DXL
JOB No.	60051148	DRAWING No.	FIGURE 3a.7a
		REV	-



DATE: 2011-1-12

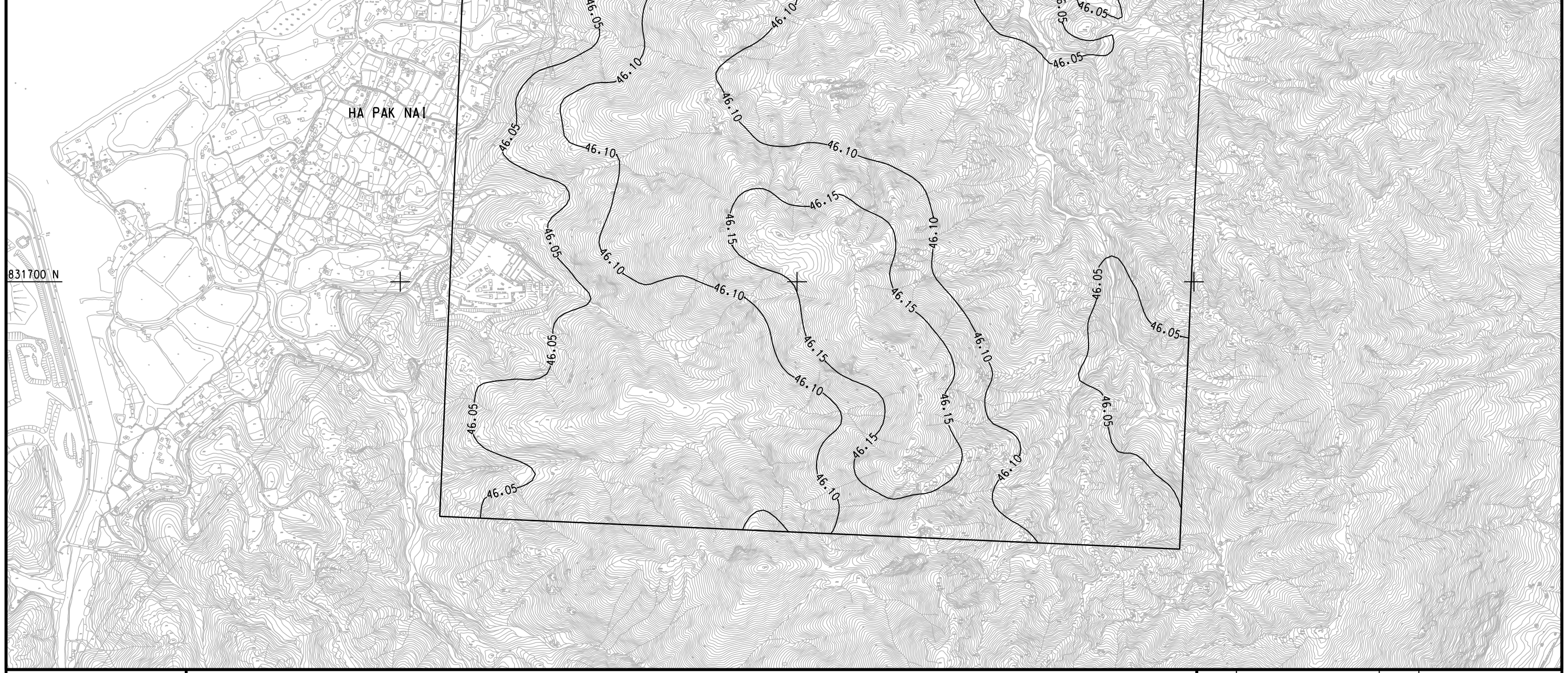
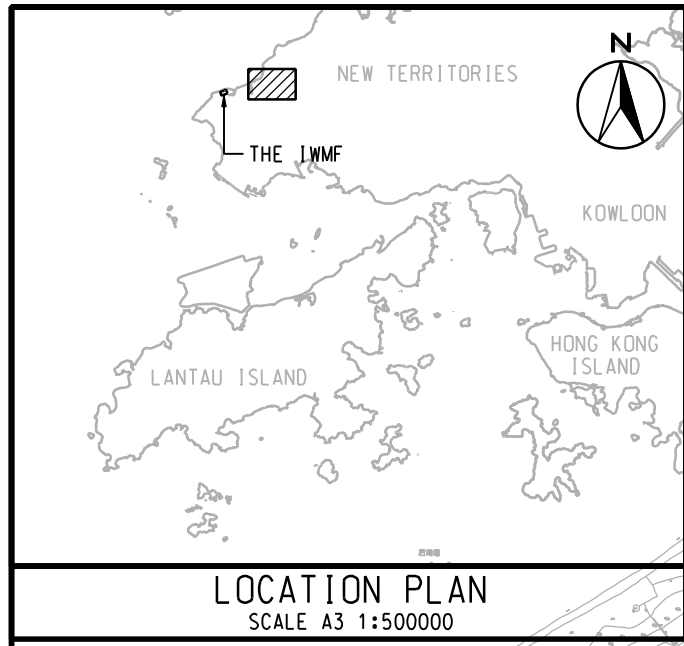


ENGINEERING INVESTIGATION AND ENVIRONMENTAL STUDIES FOR INTEGRATED WASTE MANAGEMENT FACILITIES PHASE I - FEASIBILITY STUDY

CONTOURS OF CUMULATIVE ANNUAL AVERAGE RSP CONCENTRATION IN $\mu\text{g}/\text{m}^3$
 - NIM WAN AND LUNG KWU SHEUNG TAN (TTAL SITE)

(SHEET 2 OF 11)

SCALE	A3 1:8000	DATE	DEC. 2010
CHECK	-	DRAWN	DXL
JOB No.	60051148	DRAWING No.	FIGURE 3a.7a
		REV	-



DATE: 2011-1-12

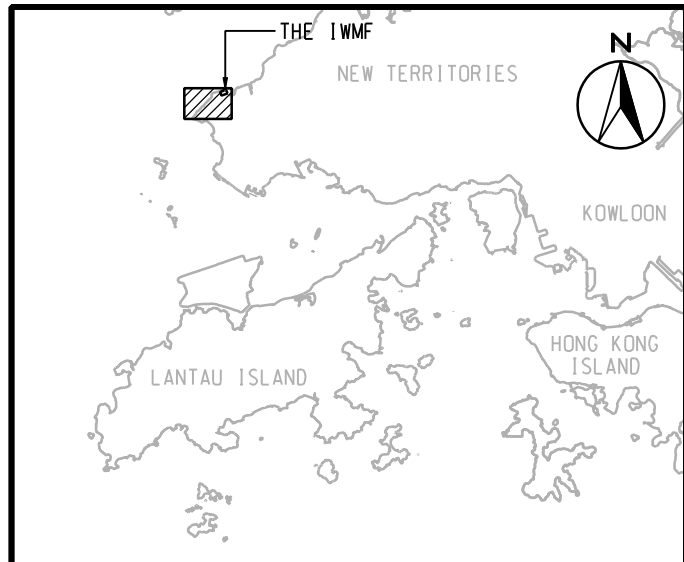


ENGINEERING INVESTIGATION AND ENVIRONMENTAL STUDIES FOR INTEGRATED WASTE MANAGEMENT FACILITIES PHASE I - FEASIBILITY STUDY

CONTOURS OF CUMULATIVE ANNUAL AVERAGE RSP CONCENTRATION IN $\mu\text{g}/\text{m}^3$
 - NIM WAN AND LUNG KWU SHEUNG TAN (TTAL SITE)

(SHEET 3 OF 11)

SCALE	A3 1:8000	DATE	DEC. 2010
CHECK	-	DRAWN	DXL
JOB No.	60051148	DRAWING No.	FIGURE 3a.7d
		REV	-



LOCATION PLAN
SCALE A3 1:500000

831000 N

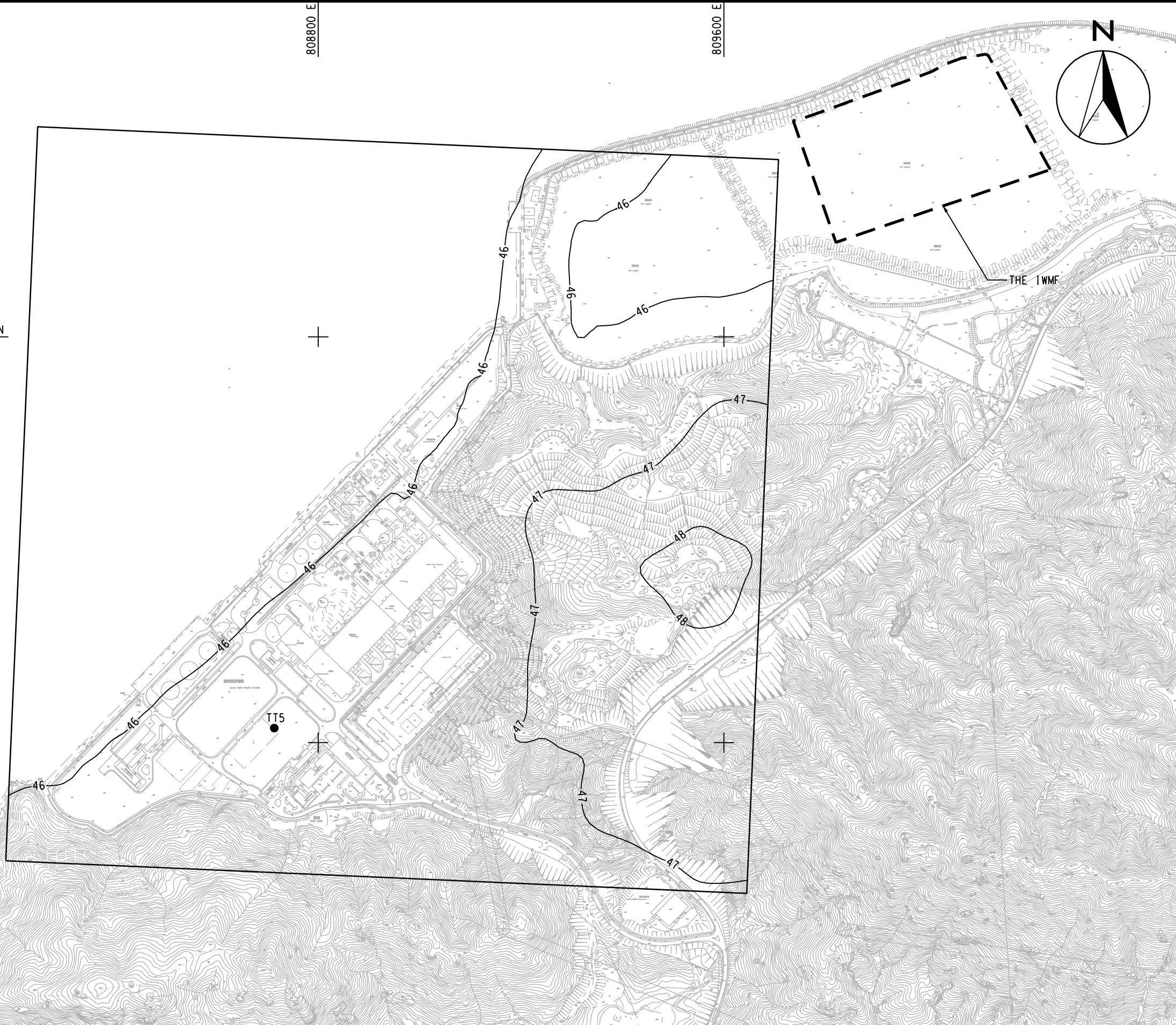
DEEP BAY

830200 N

808000 E

808800 E

809600 E



DATE: 2011-1-12

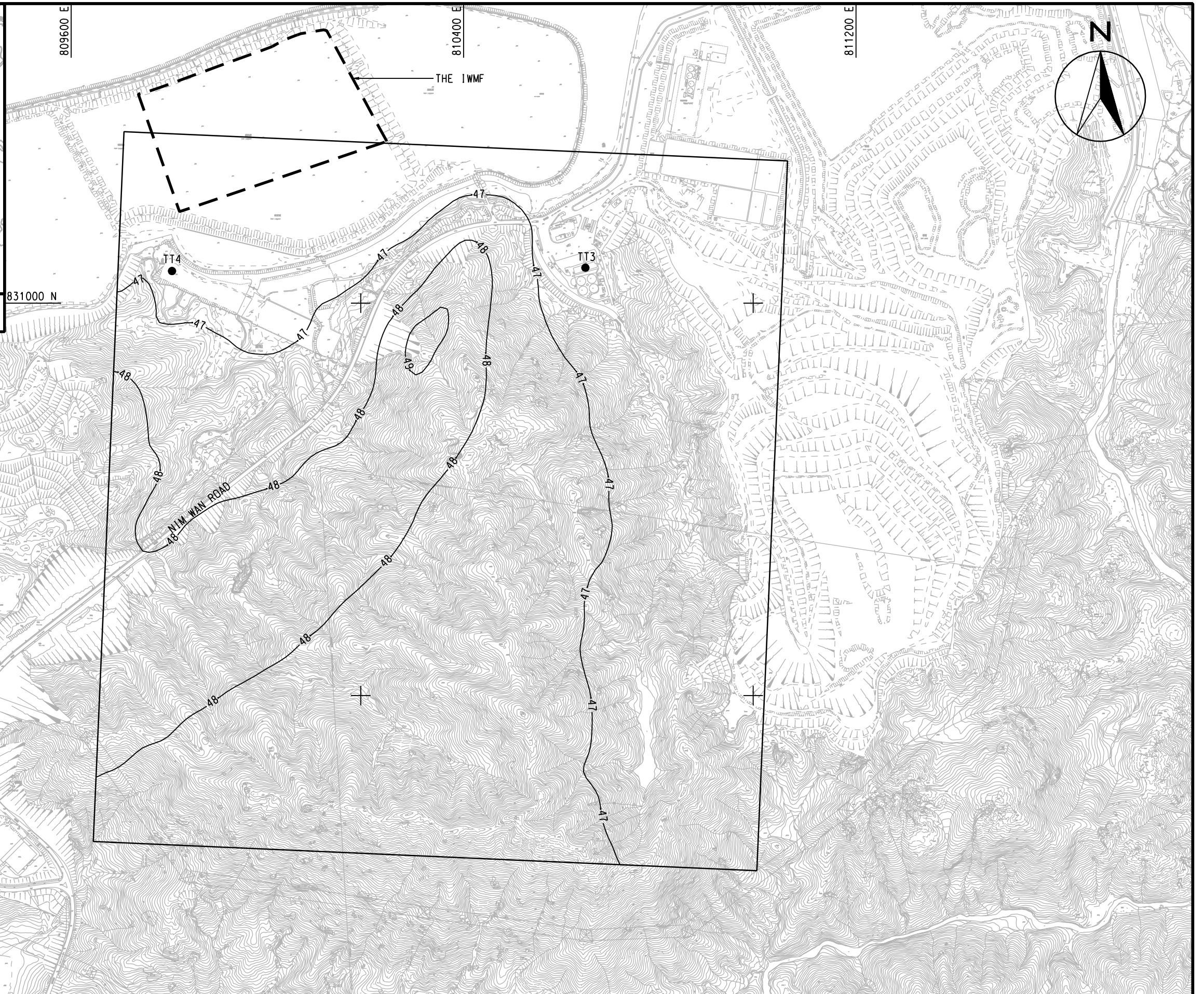
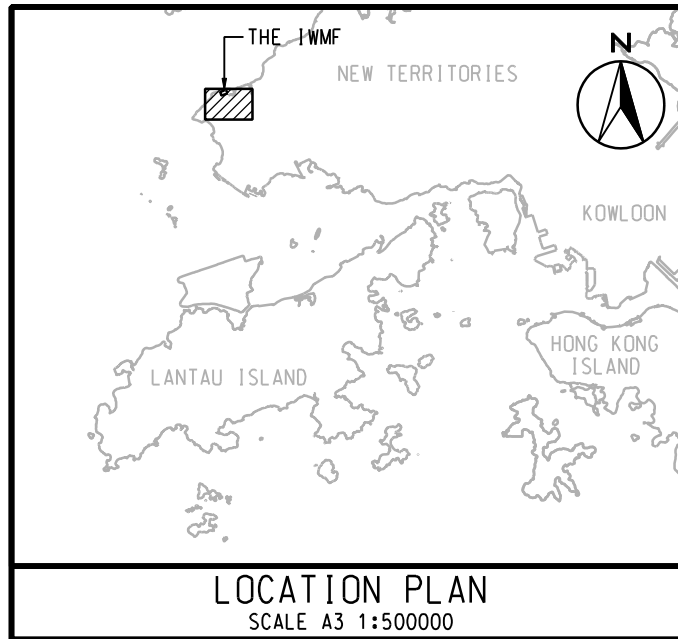


ENGINEERING INVESTIGATION AND ENVIRONMENTAL STUDIES FOR INTEGRATED WASTE MANAGEMENT FACILITIES PHASE I - FEASIBILITY STUDY

CONTOURS OF CUMULATIVE ANNUAL AVERAGE RSP CONCENTRATION IN $\mu\text{g}/\text{m}^3$
- NIM WAN AND LUNG KWU SHEUNG TAN (TTAL SITE)

(SHEET 4 OF 11)

SCALE	A3 1:8000	DATE	DEC. 2010
CHECK	-	DRAWN	DXL
JOB No.	60051148	DRAWING No.	FIGURE 3a.7a
		REV	-



DATE: 2011-1-12
HOUD

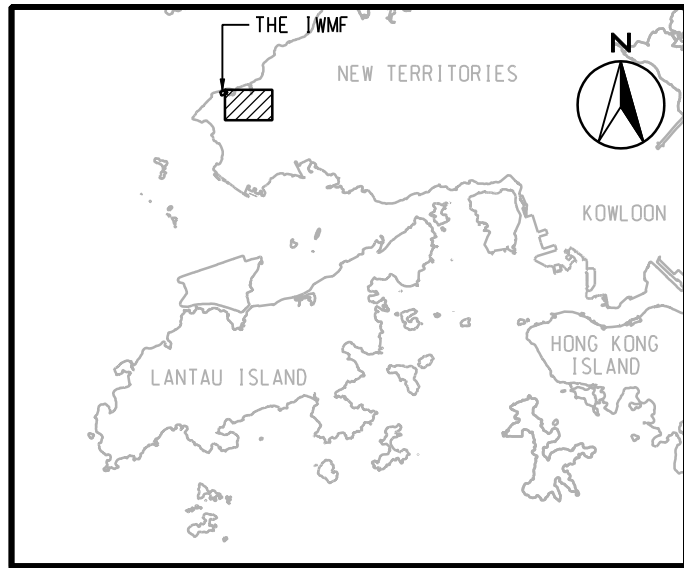


ENGINEERING INVESTIGATION AND ENVIRONMENTAL STUDIES FOR INTEGRATED WASTE MANAGEMENT FACILITIES PHASE I - FEASIBILITY STUDY

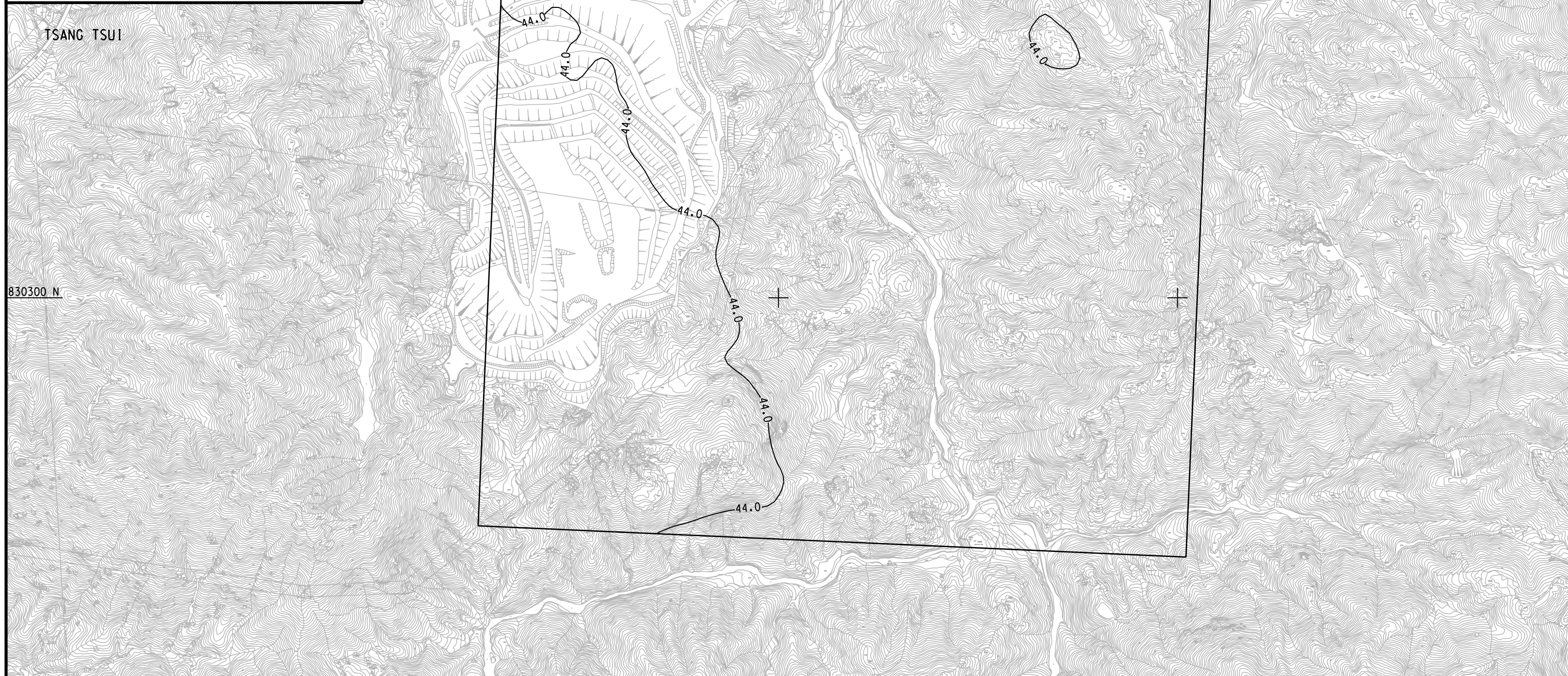
CONTOURS OF CUMULATIVE ANNUAL AVERAGE RSP CONCENTRATION IN $\mu\text{g}/\text{m}^3$
- NIM WAN AND LUNG KWU SHEUNG TAN (TTAL SITE)

(SHEET 5 OF 11)

SCALE	A3 1:8000	DATE	DEC. 2010
CHECK	-	DRAWN	DXL
JOB No.	60051148	DRAWING No.	FIGURE 3a.7a
		REV	-



LOCATION PLAN
SCALE A3 1:500000



DATE: 2011-1-12

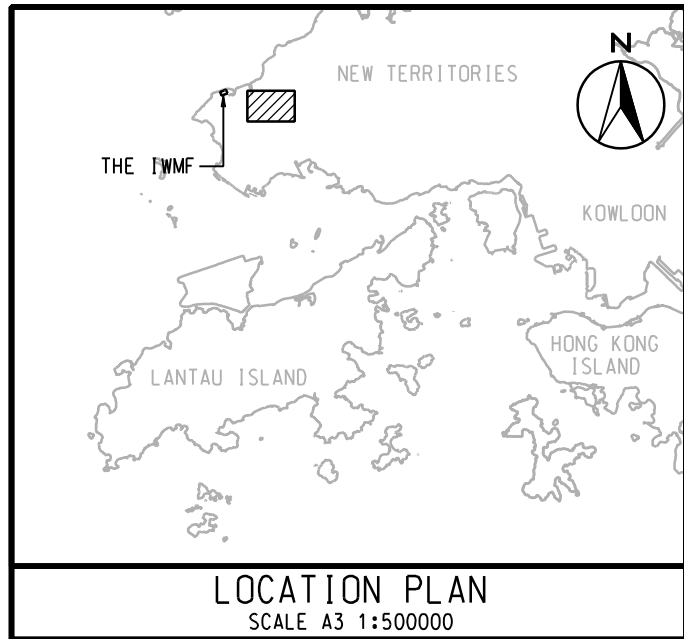


ENGINEERING INVESTIGATION AND ENVIRONMENTAL STUDIES FOR INTEGRATED WASTE MANAGEMENT FACILITIES PHASE I - FEASIBILITY STUDY

CONTOURS OF CUMULATIVE ANNUAL AVERAGE RSP CONCENTRATION IN $\mu\text{g}/\text{m}^3$
- NIM WAN AND LUNG KWU SHEUNG TAN (TTAL SITE)

(SHEET 6 OF 11)

SCALE	A3 1:8000	DATE	DEC. 2010
CHECK	-	DRAWN	DXL
JOB No.	60051148	DRAWING No.	FIGURE 3a.7a
		REV	-



DATE: 2011-1-12

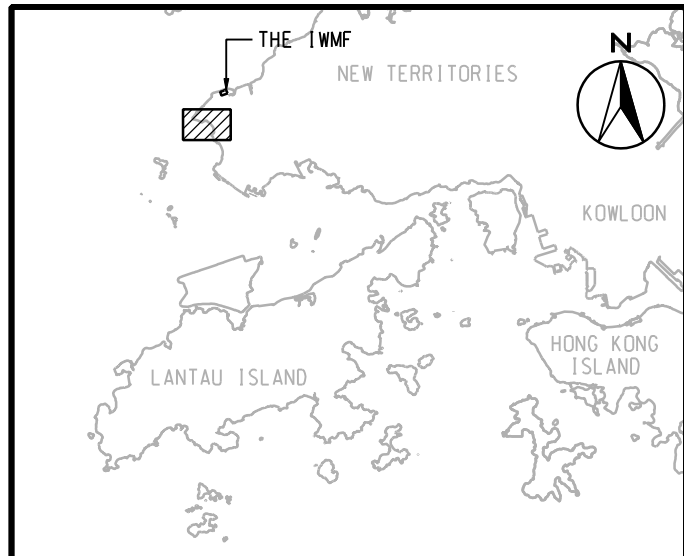


ENGINEERING INVESTIGATION AND ENVIRONMENTAL STUDIES FOR INTEGRATED WASTE MANAGEMENT FACILITIES PHASE I - FEASIBILITY STUDY

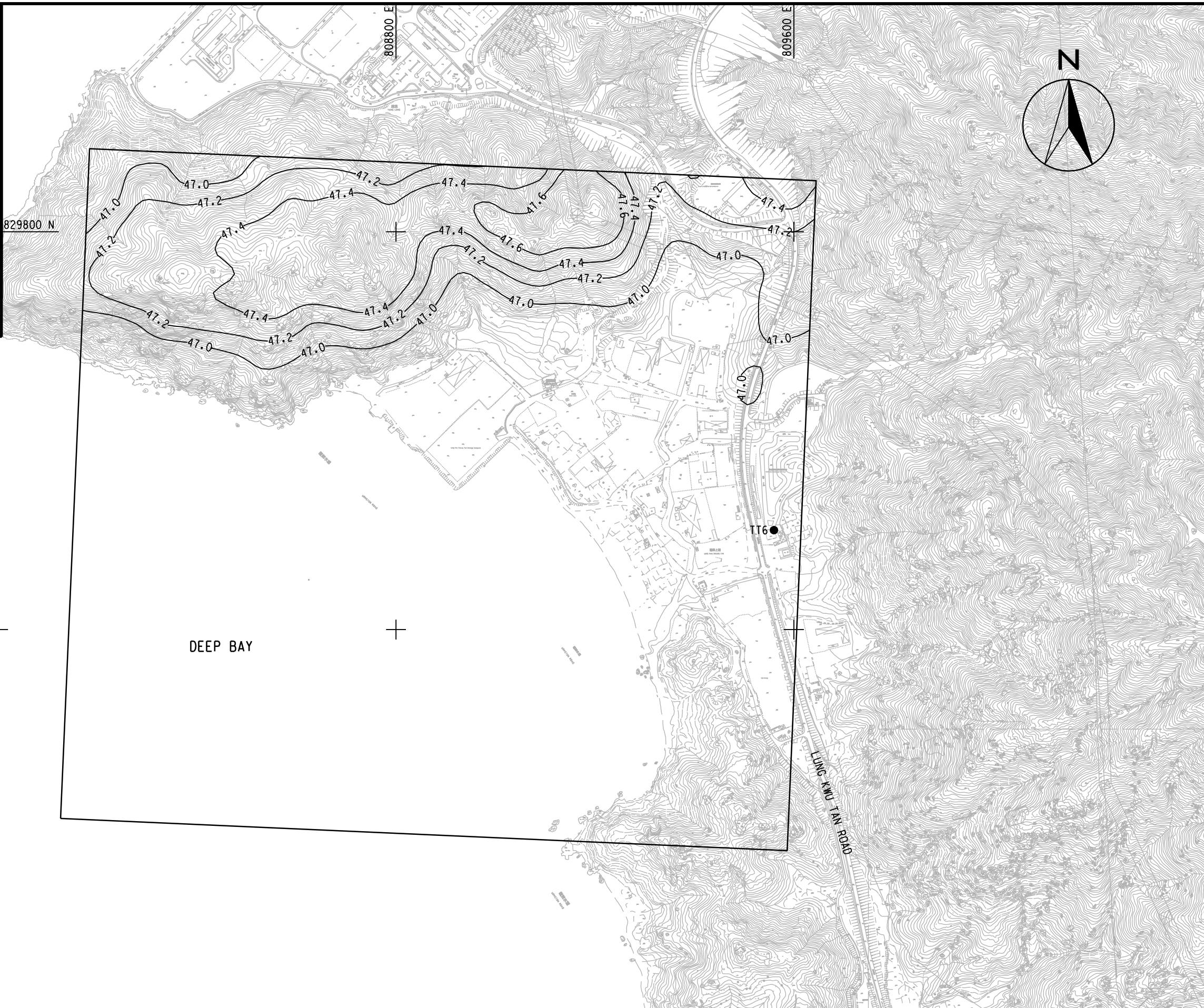
CONTOURS OF CUMULATIVE ANNUAL AVERAGE RSP CONCENTRATION IN $\mu\text{g}/\text{m}^3$
- NIM WAN AND LUNG KWU SHEUNG TAN (TTAL SITE)

(SHEET 7 OF 11)

SCALE	A3 1:8000	DATE	DEC. 2010
CHECK	-	DRAWN	DXL
JOB No.	60051148	DRAWING No.	FIGURE 3a.7a
		REV	-



LOCATION PLAN
SCALE A3 1:500000



DATE: 2011-1-12
HOUD

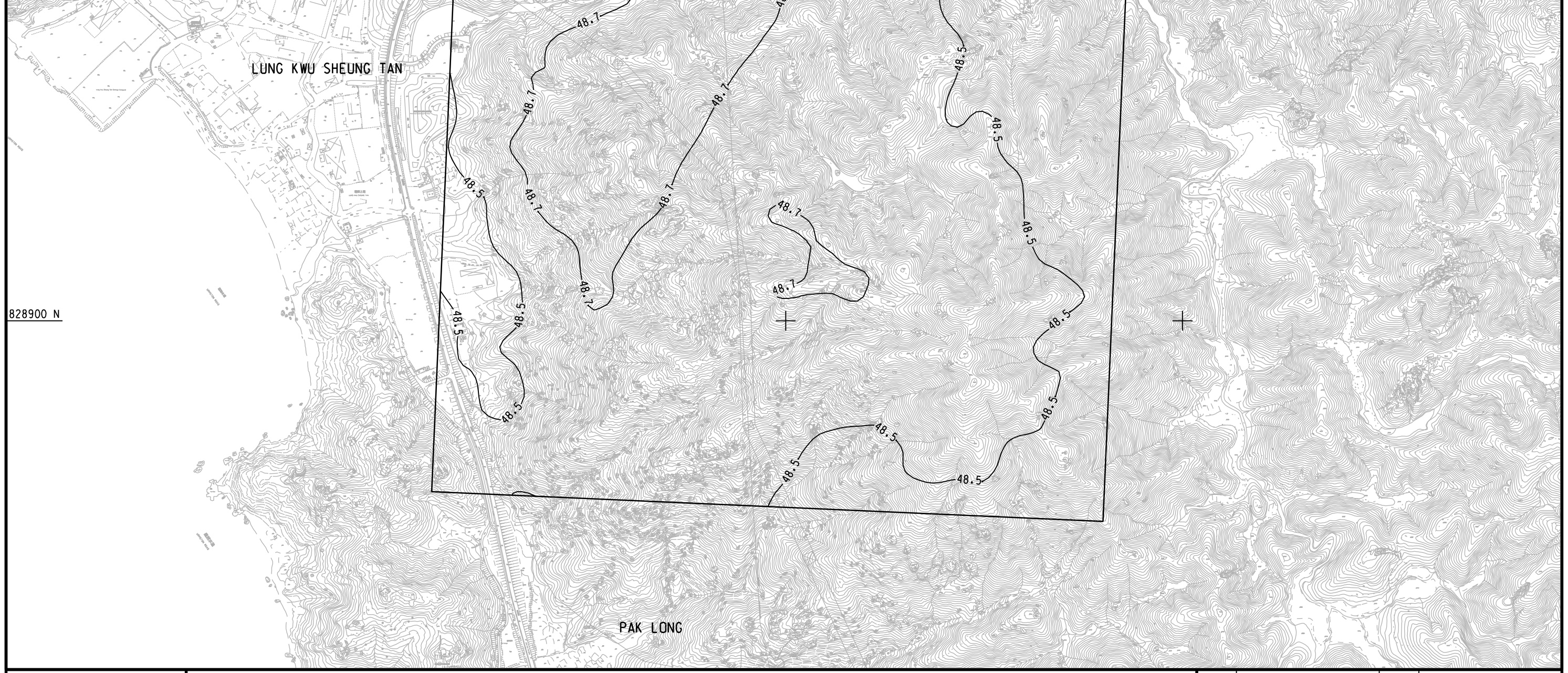
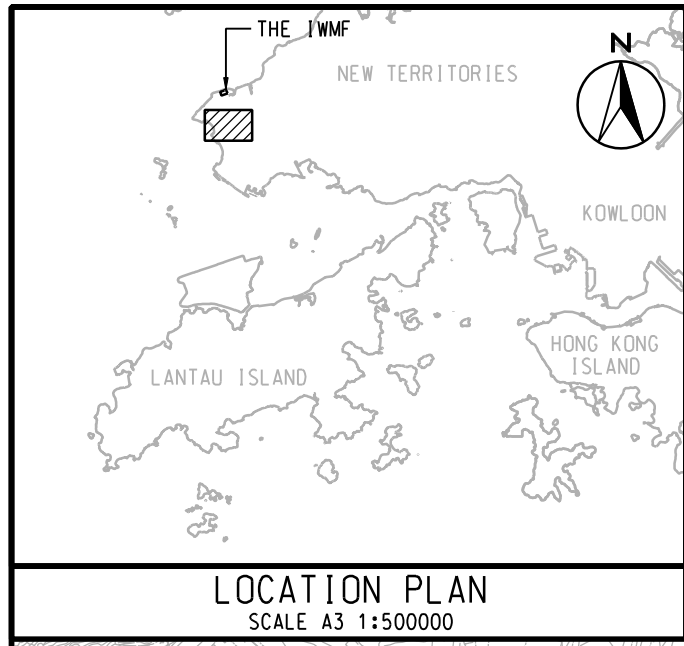


ENGINEERING INVESTIGATION AND ENVIRONMENTAL STUDIES FOR INTEGRATED WASTE MANAGEMENT FACILITIES PHASE I - FEASIBILITY STUDY

CONTOURS OF CUMULATIVE ANNUAL AVERAGE RSP CONCENTRATION IN $\mu\text{g}/\text{m}^3$
- NIM WAN AND LUNG KWU SHEUNG TAN (TTAL SITE)

(SHEET 8 OF 11)

SCALE	A3 1:8000	DATE	DEC. 2010
CHECK	-	DRAWN	DXL
JOB No.	60051148	DRAWING No.	FIGURE 3a.7a
		REV	-



DATE: 2011-1-12 HOUD

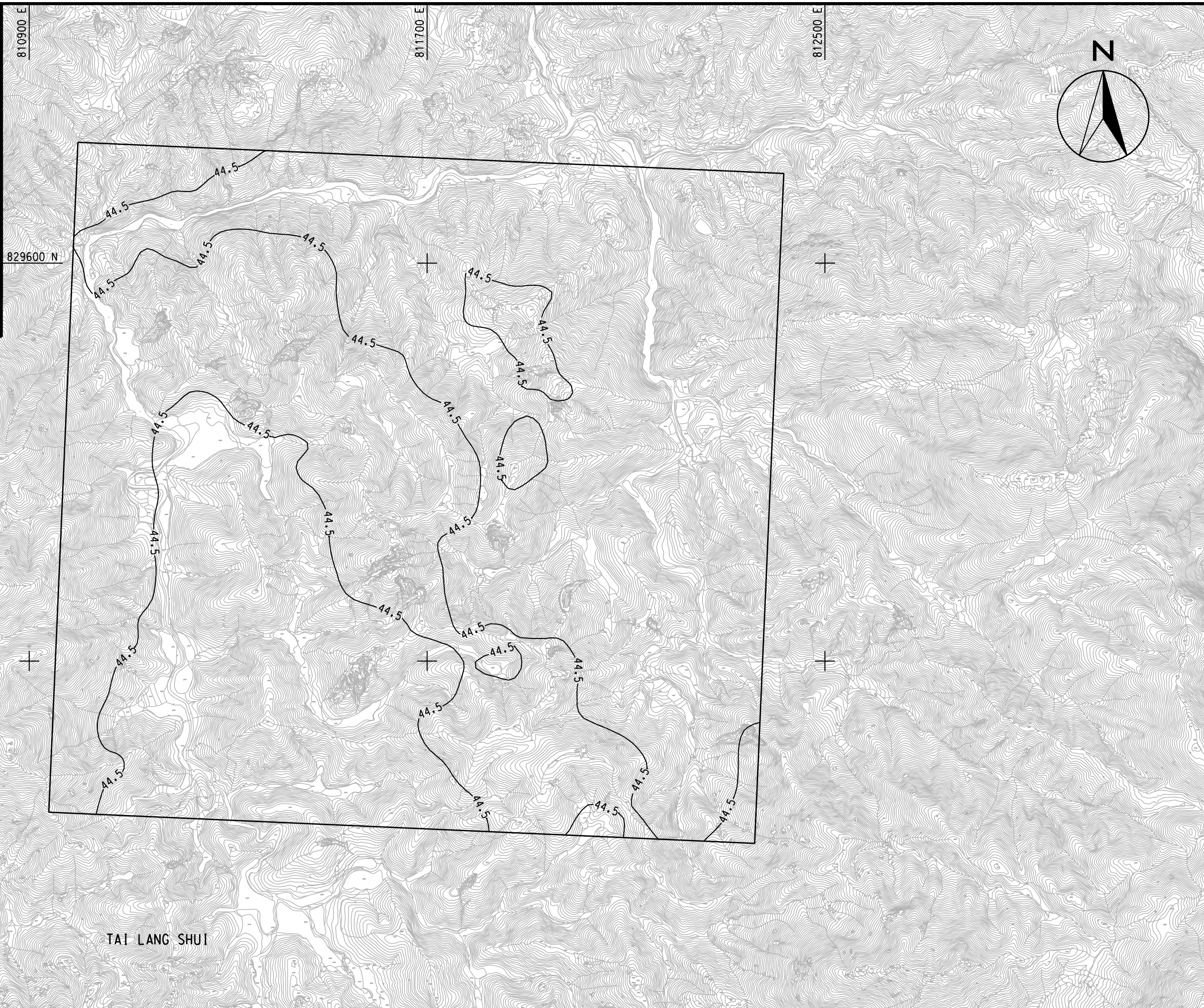
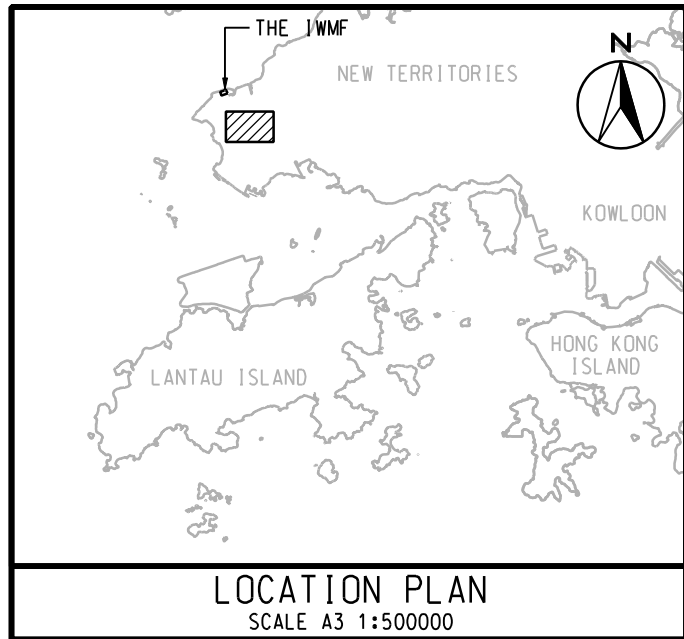


ENGINEERING INVESTIGATION AND ENVIRONMENTAL STUDIES FOR INTEGRATED WASTE MANAGEMENT FACILITIES PHASE I - FEASIBILITY STUDY

CONTOURS OF CUMULATIVE ANNUAL AVERAGE RSP CONCENTRATION IN $\mu\text{g}/\text{m}^3$
 - NIM WAN AND LUNG KWU SHEUNG TAN (TTAL SITE)

(SHEET 9 OF 11)

SCALE	A3 1:8000	DATE	DEC. 2010
CHECK	-	DRAWN	DXL
JOB No.	60051148	DRAWING No.	FIGURE 3a.7a
		REV	-



DATE: 2011-1-12

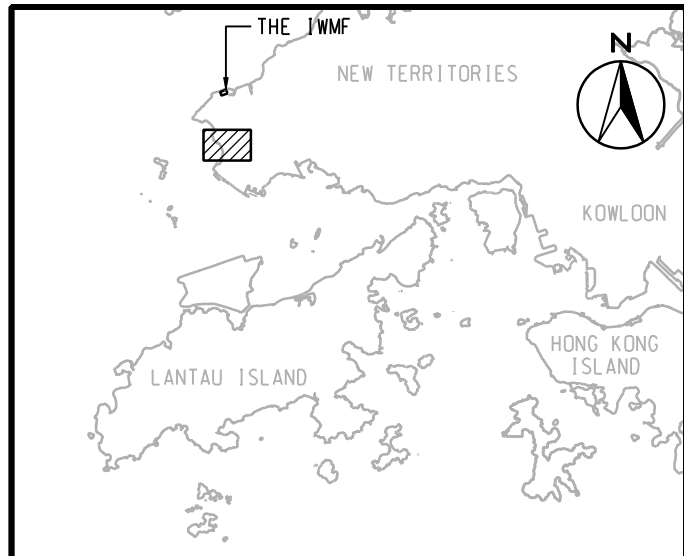


ENGINEERING INVESTIGATION AND ENVIRONMENTAL STUDIES FOR INTEGRATED WASTE MANAGEMENT FACILITIES PHASE I - FEASIBILITY STUDY

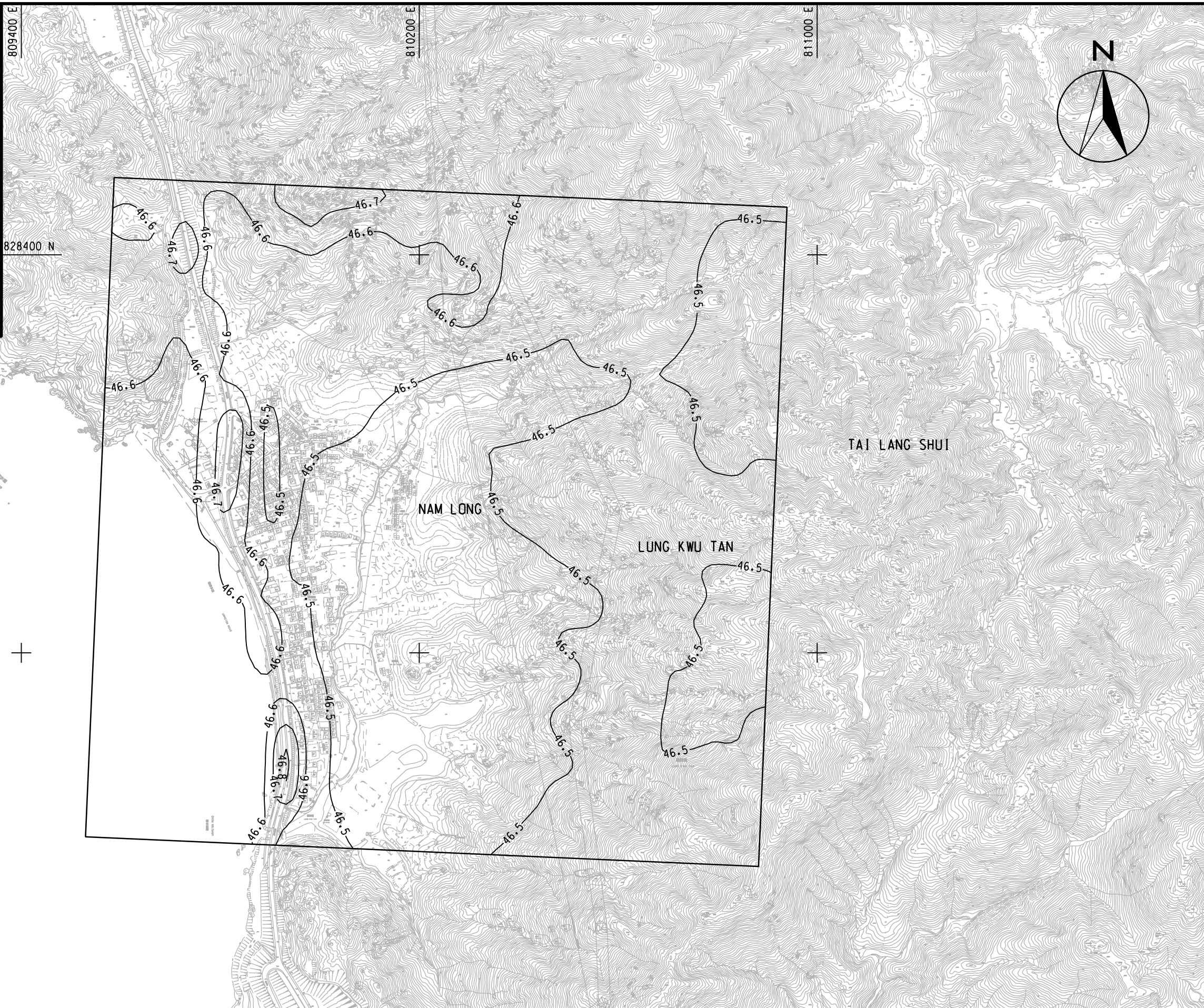
CONTOURS OF CUMULATIVE ANNUAL AVERAGE RSP CONCENTRATION IN $\mu\text{g}/\text{m}^3$
- NIM WAN AND LUNG KWU SHEUNG TAN (TTAL SITE)

(SHEET 10 OF 11)

SCALE	A3 1:8000	DATE	DEC. 2010
CHECK	-	DRAWN	DXL
JOB No.	60051148	DRAWING No.	FIGURE 3a.7d
		REV	-



LOCATION PLAN
SCALE A3 1:500000



DATE: 2011-1-12

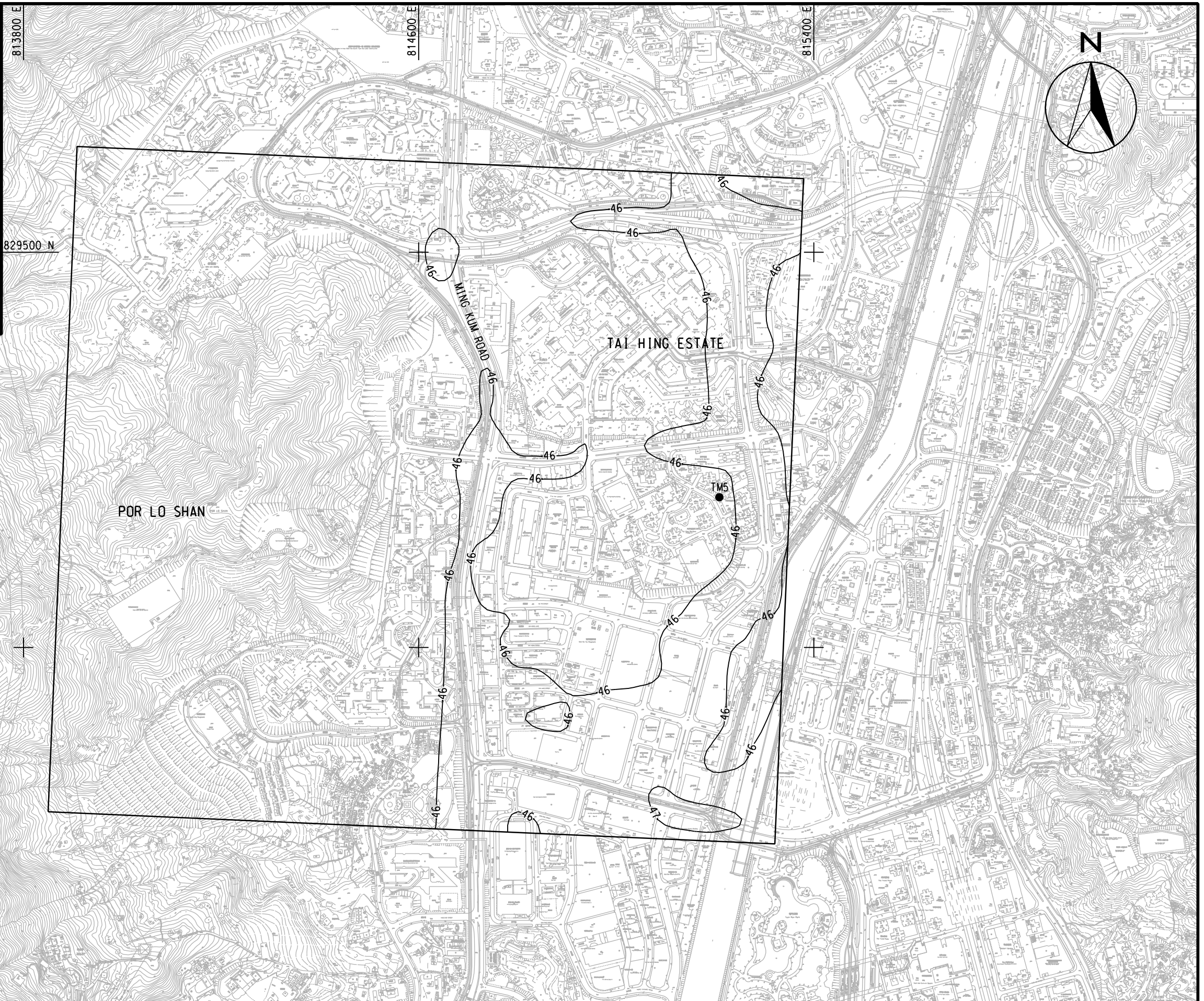
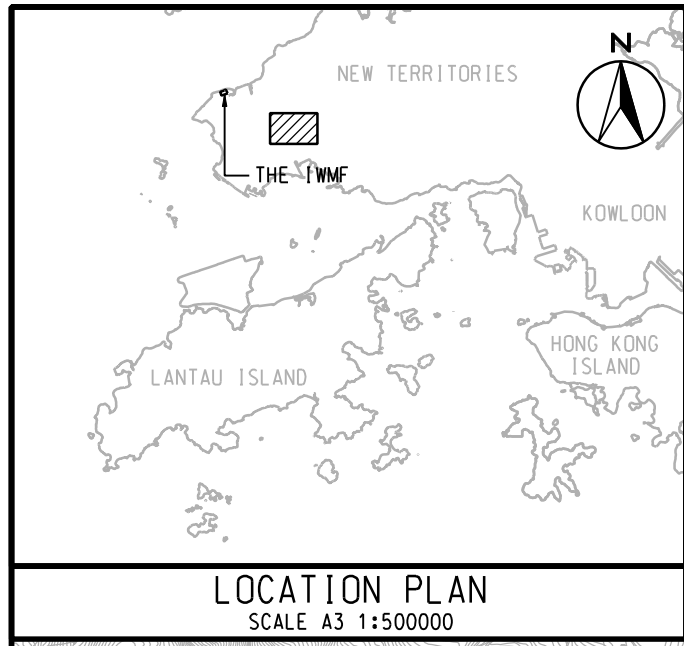


ENGINEERING INVESTIGATION AND ENVIRONMENTAL STUDIES FOR INTEGRATED WASTE MANAGEMENT FACILITIES PHASE I - FEASIBILITY STUDY

CONTOURS OF CUMULATIVE ANNUAL AVERAGE RSP CONCENTRATION IN $\mu\text{g}/\text{m}^3$
- NIM WAN AND LUNG KWU SHEUNG TAN (TTAL SITE)

(SHEET 11 OF 11)

SCALE	A3 1:8000	DATE	DEC. 2010
CHECK	-	DRAWN	DXL
JOB No.	60051148	DRAWING No.	FIGURE 3a.7a
		REV	-



DATE: 2011-1-12
HOUD

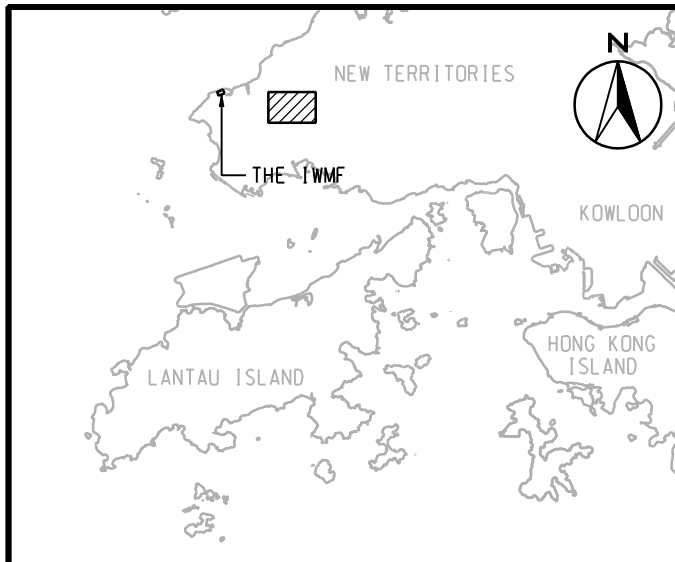


ENGINEERING INVESTIGATION AND ENVIRONMENTAL STUDIES FOR INTEGRATED WASTE MANAGEMENT FACILITIES PHASE I - FEASIBILITY STUDY

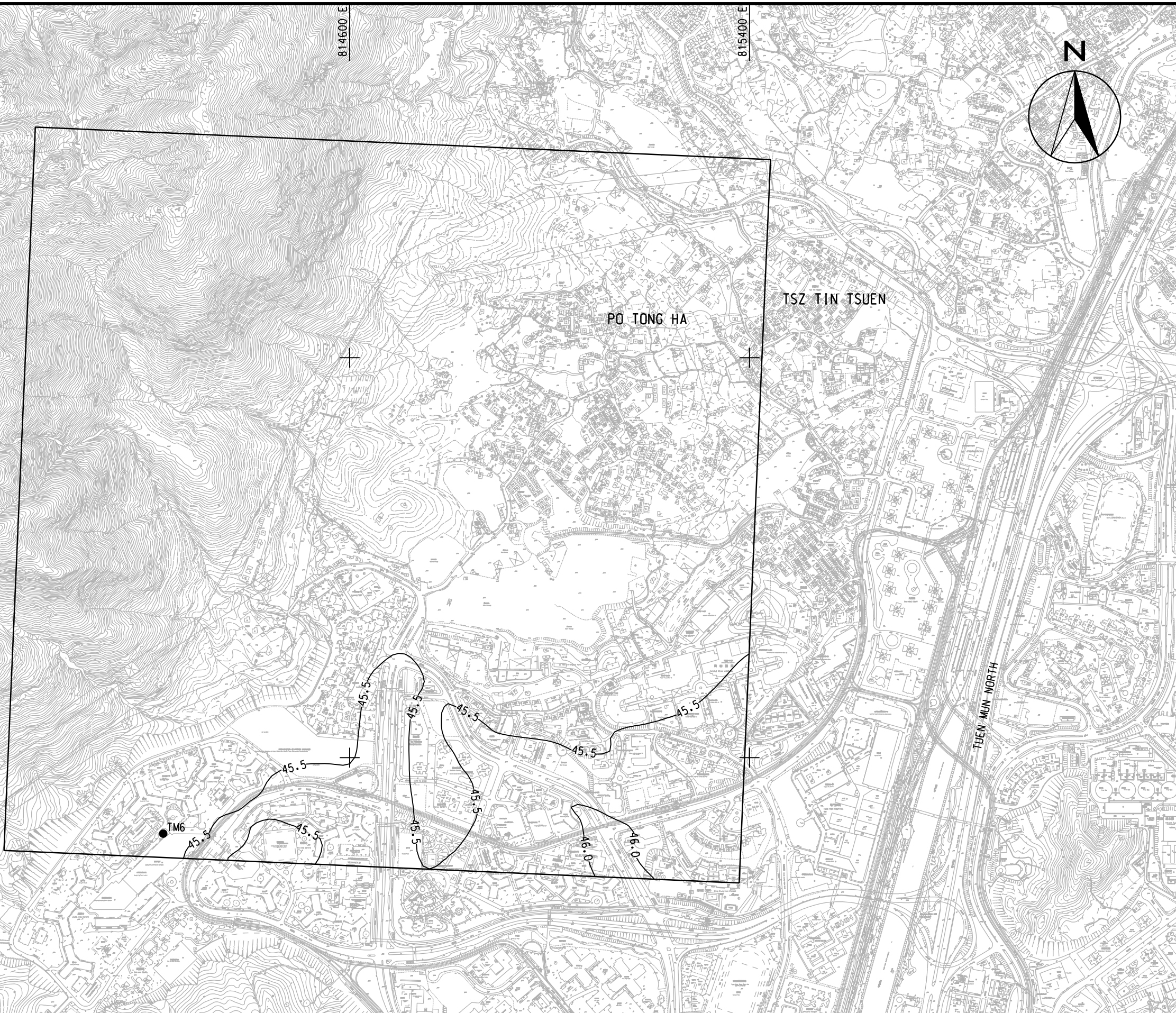
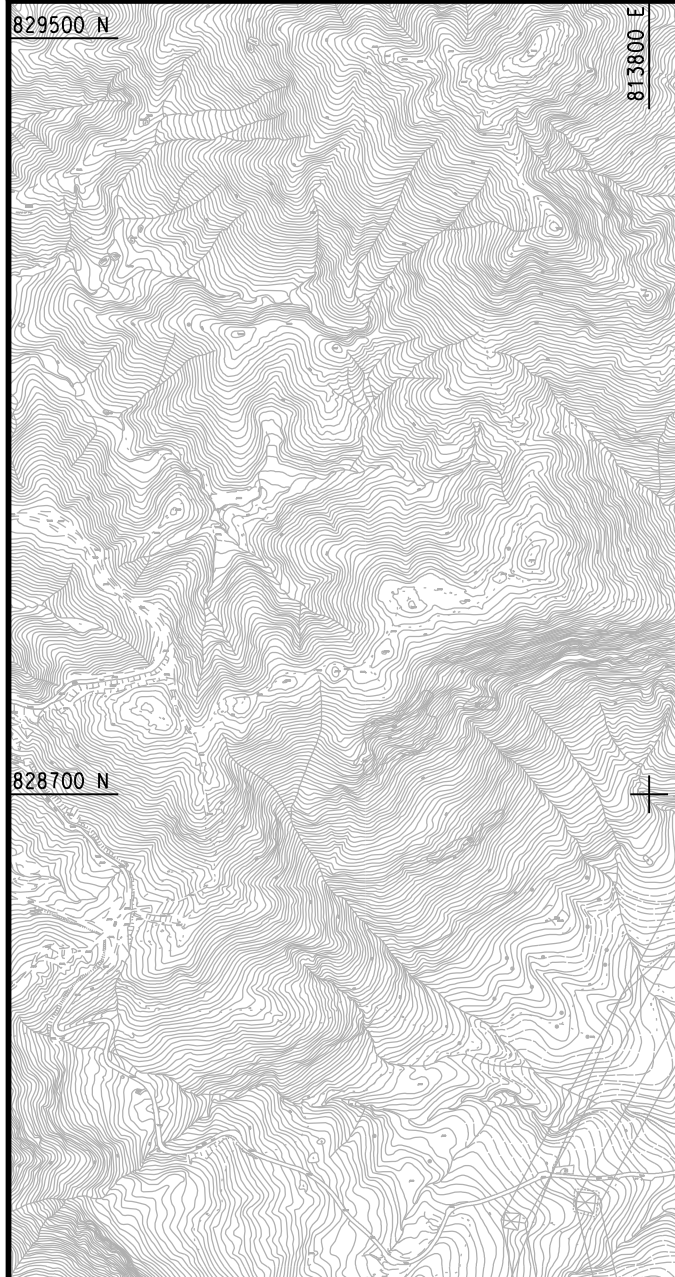
CONTOURS OF CUMULATIVE ANNUAL AVERAGE RSP CONCENTRATION IN $\mu\text{g}/\text{m}^3$
- TUEN MUN (TTAL SITE)

(SHEET 1 OF 3)

SCALE	A3 1:8000	DATE	DEC. 2010
CHECK	-	DRAWN	DXL
JOB No.	60051148	DRAWING No.	FIGURE 3a.7b
		REV	-



LOCATION PLAN
SCALE A3 1:500000



DATE: 2011-1-12

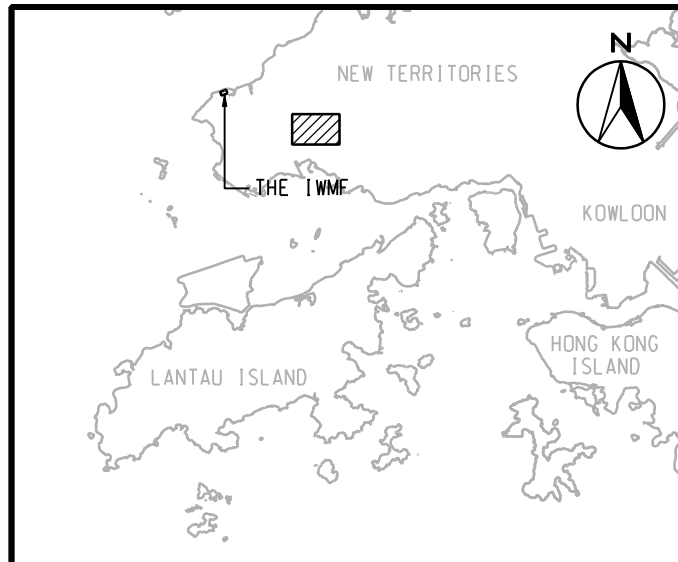


ENGINEERING INVESTIGATION AND ENVIRONMENTAL STUDIES FOR INTEGRATED WASTE MANAGEMENT FACILITIES PHASE I - FEASIBILITY STUDY

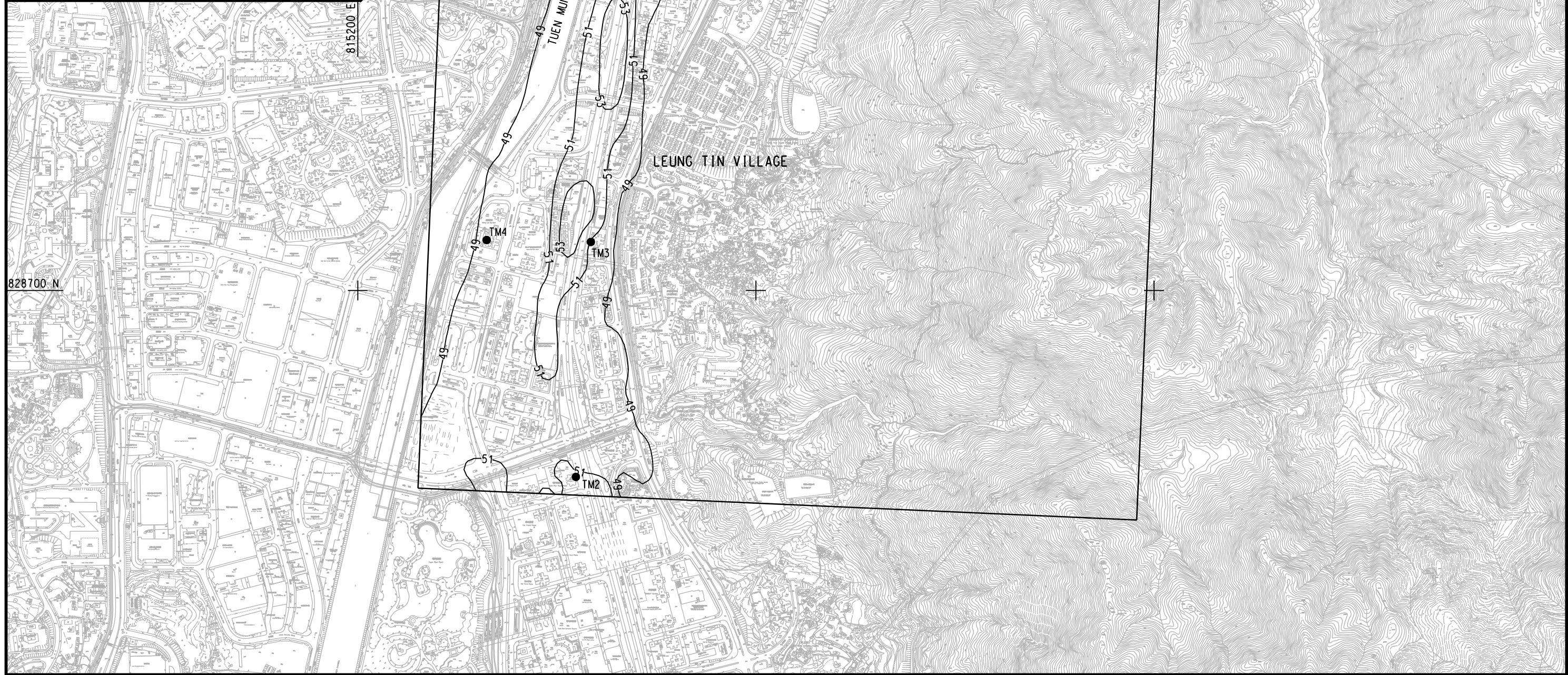
CONTOURS OF CUMULATIVE ANNUAL AVERAGE RSP CONCENTRATION IN $\mu\text{g}/\text{m}^3$
- TUEN MUN (TTAL SITE)

(SHEET 2 OF 3)

SCALE	A3 1:8000	DATE	DEC. 2010
CHECK	-	DRAWN	DXL
JOB No.	60051148	DRAWING No.	FIGURE 3a.7b
		REV	-



LOCATION PLAN
SCALE A3 1:500000



ENGINEERING INVESTIGATION AND ENVIRONMENTAL STUDIES FOR INTEGRATED WASTE MANAGEMENT FACILITIES PHASE I - FEASIBILITY STUDY

CONTOURS OF CUMULATIVE ANNUAL AVERAGE RSP CONCENTRATION IN $\mu\text{g}/\text{m}^3$
- TUEN MUN (TTAL SITE)

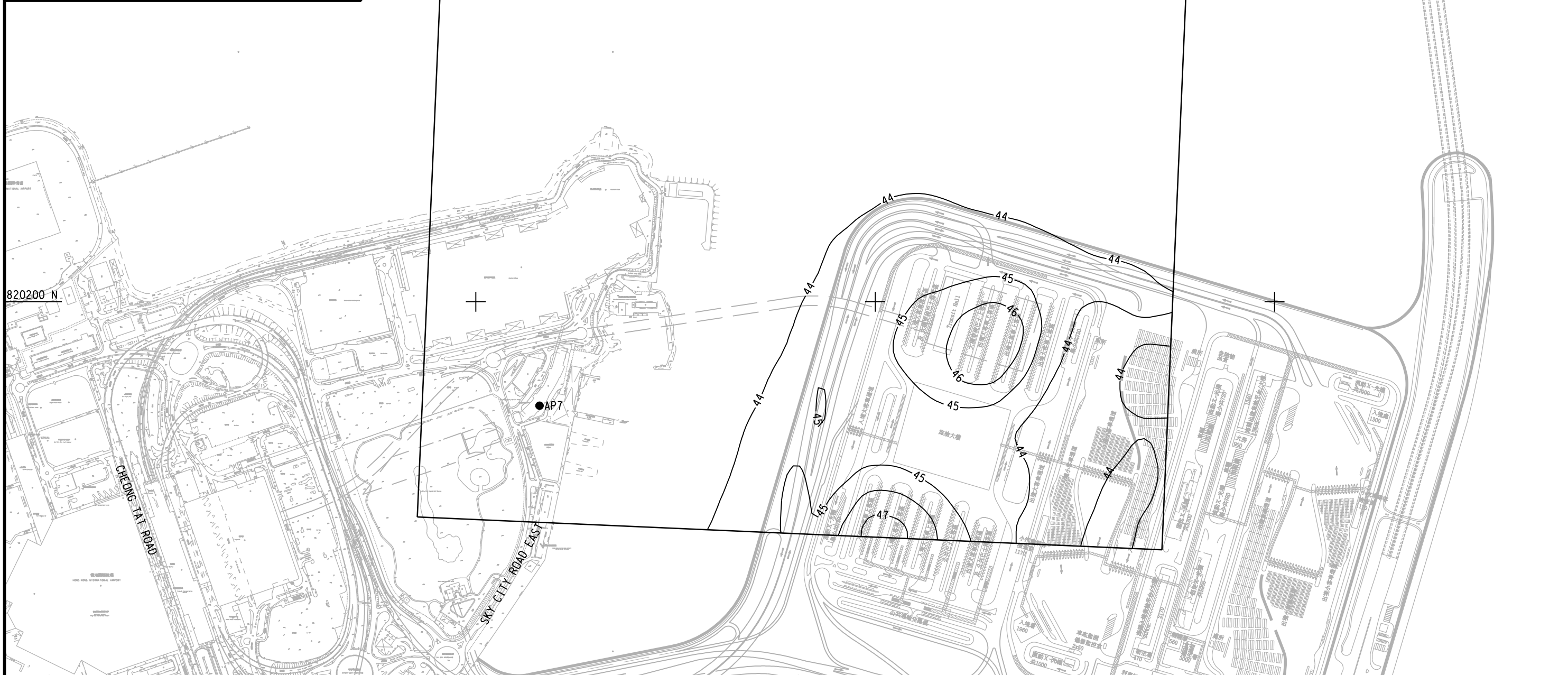
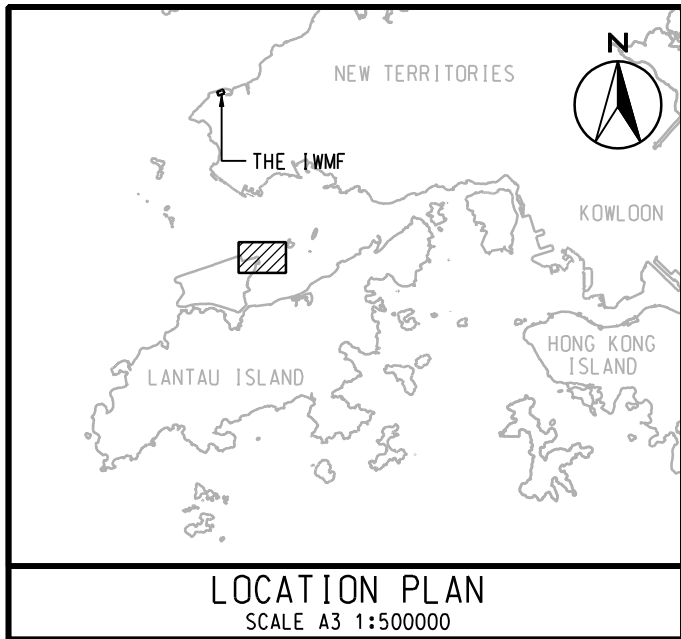
(SHEET 3 OF 3)



SCALE	A3 1:8000	DATE	DEC. 2010
CHECK	-	DRAWN	DXL
JOB No.	60051148	DRAWING No.	FIGURE 3a.7b
		REV	-

DATE: 2011-1-12

HOUD



ENGINEERING INVESTIGATION AND ENVIRONMENTAL STUDIES FOR INTEGRATED WASTE MANAGEMENT FACILITIES PHASE I - FEASIBILITY STUDY

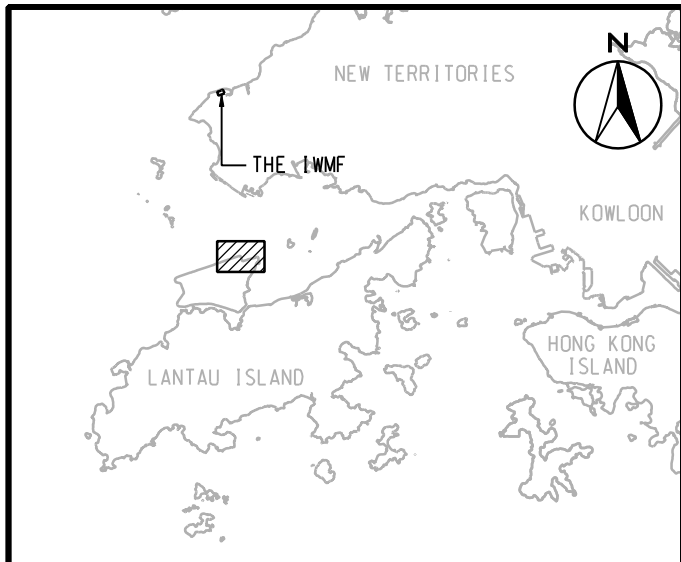
CONTOURS OF CUMULATIVE ANNUAL AVERAGE RSP CONCENTRATION IN $\mu\text{g}/\text{m}^3$
- NORTH LANTAU (TTAL SITE)

(SHEET 1 OF 11)

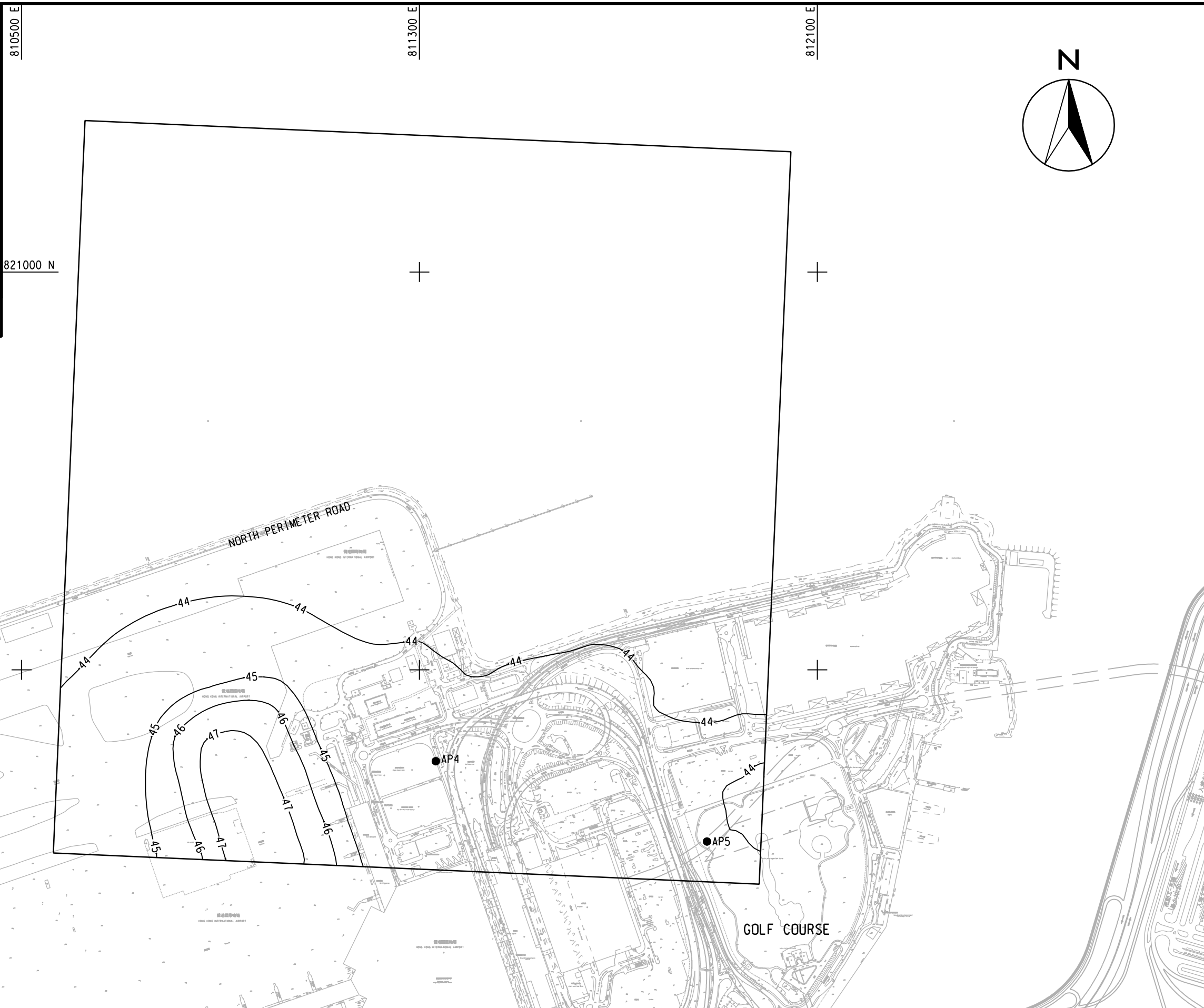


SCALE	A3 1:8000	DATE	DEC. 2010
CHECK	-	DRAWN	YJP
JOB No.	60051148	DRAWING No.	FIGURE 3a.7c
		REV	-

DATE: 2011-1-12
HOUD



LOCATION PLAN
SCALE A3 1:500000



ENGINEERING INVESTIGATION AND ENVIRONMENTAL STUDIES FOR INTEGRATED WASTE MANAGEMENT FACILITIES PHASE I - FEASIBILITY STUDY

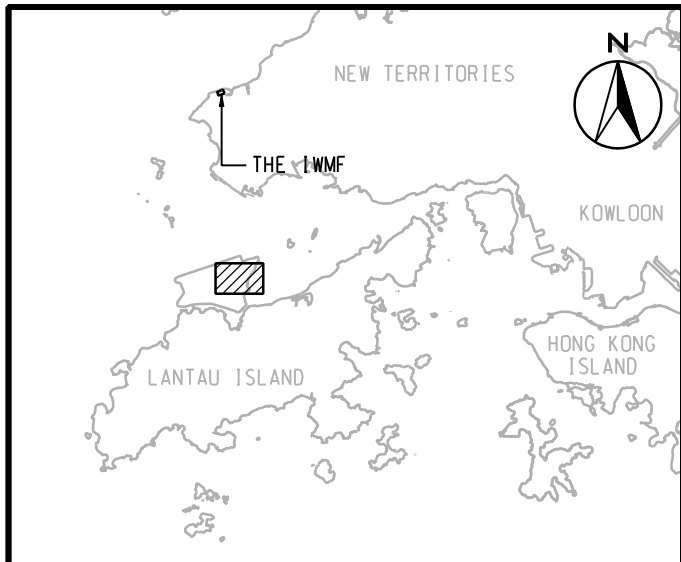
CONTOURS OF CUMULATIVE ANNUAL AVERAGE RSP CONCENTRATION IN $\mu\text{g}/\text{m}^3$
- NORTH LANTAU (TTAL SITE)

(SHEET 2 OF 11)

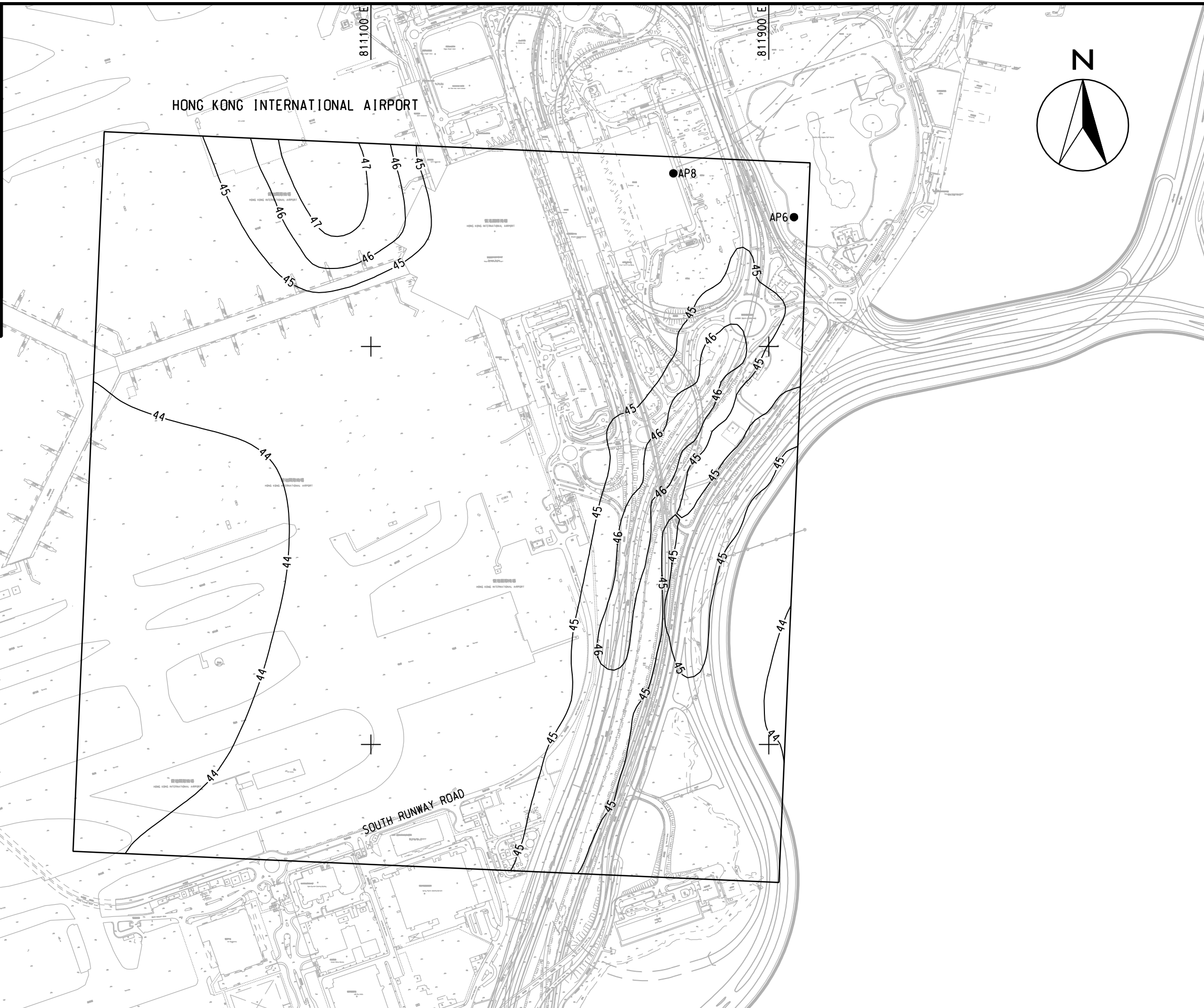
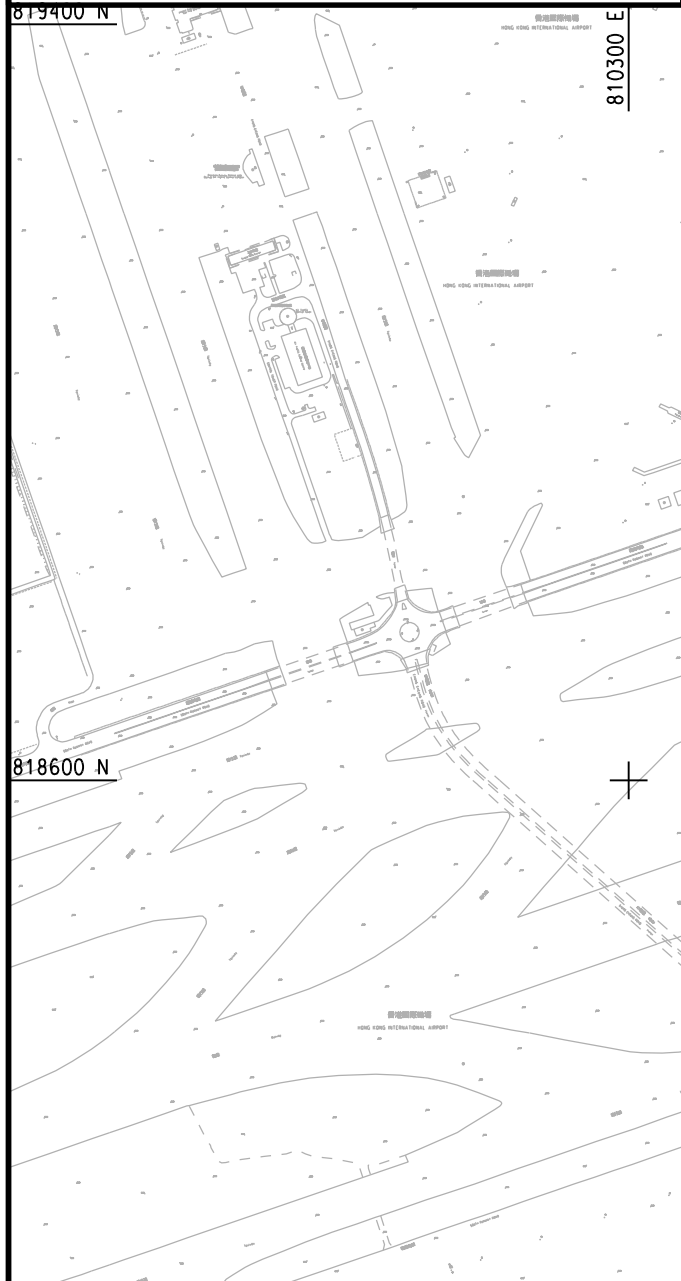


SCALE	A3 1:8000	DATE	DEC. 2010
CHECK	-	DRAWN	YJP
JOB No.	60051148	DRAWING No.	FIGURE 3a.7c
		REV	-

DATE: 2011-1-12



LOCATION PLAN
SCALE A3 1:50000



DATE: 2011-1-12

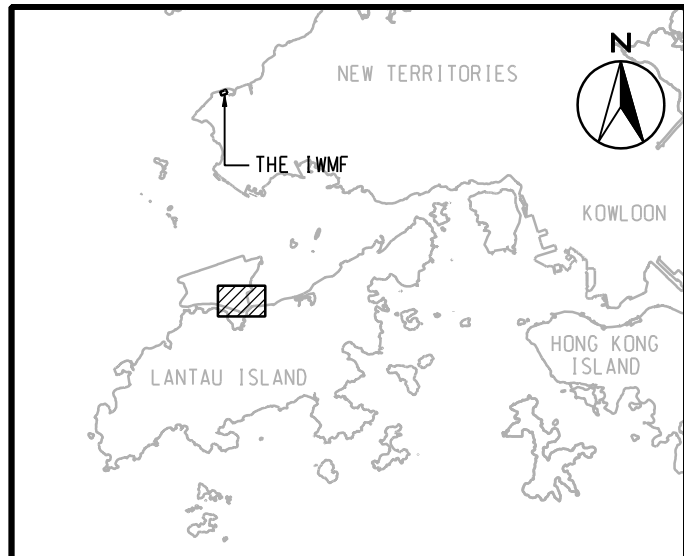


ENGINEERING INVESTIGATION AND ENVIRONMENTAL STUDIES FOR INTEGRATED WASTE MANAGEMENT FACILITIES PHASE I - FEASIBILITY STUDY

CONTOURS OF CUMULATIVE ANNUAL AVERAGE RSP CONCENTRATION IN $\mu\text{g}/\text{m}^3$
- NORTH LANTAU (TTAL SITE)

(SHEET 3 OF 11)

SCALE	A3 1:8000	DATE	DEC. 2010
CHECK	-	DRAWN	YJP
JOB No.	60051148	DRAWING No.	FIGURE 3a.7c
		REV	-



LOCATION PLAN
SCALE A3 1:500000



DATE: 2011-1-12 HOUD

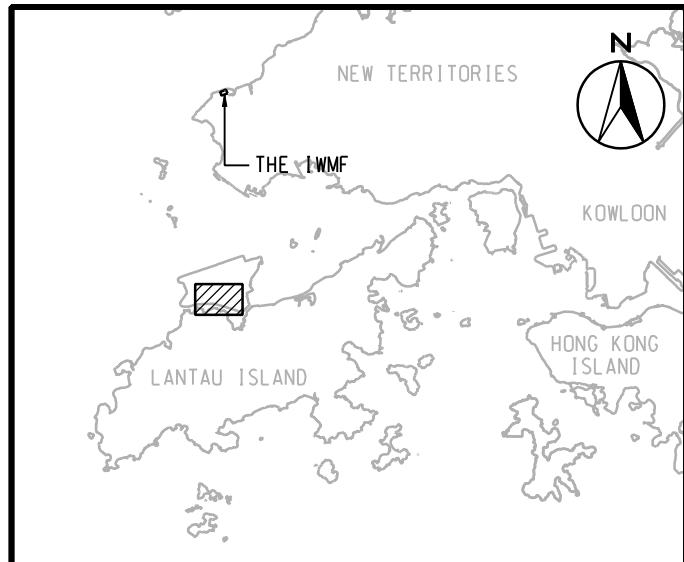


ENGINEERING INVESTIGATION AND ENVIRONMENTAL STUDIES FOR INTEGRATED WASTE MANAGEMENT FACILITIES PHASE I - FEASIBILITY STUDY

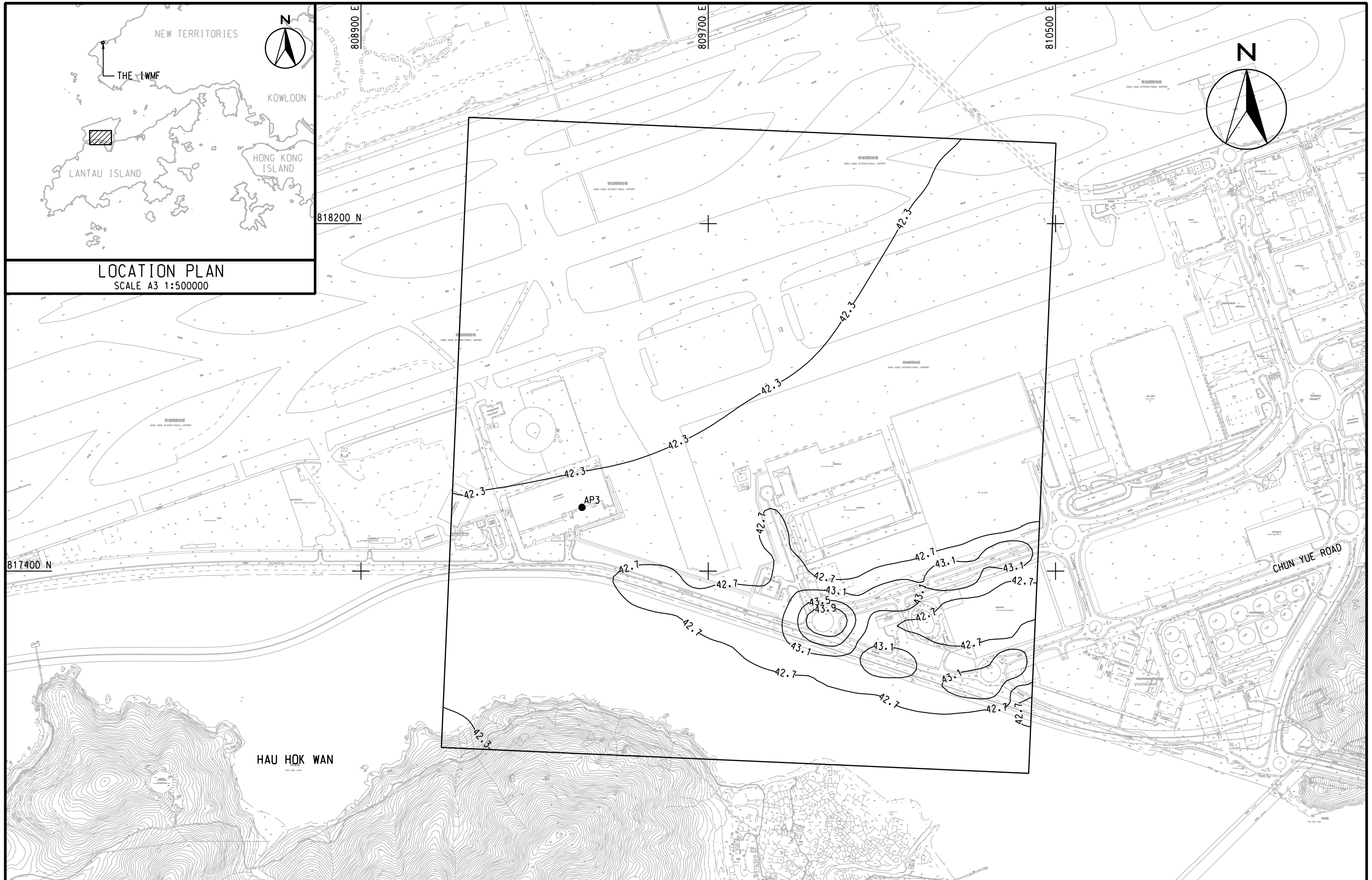
CONTOURS OF CUMULATIVE ANNUAL AVERAGE RSP CONCENTRATION IN $\mu\text{g}/\text{m}^3$
- NORTH LANTAU (TTAL SITE)

(SHEET 4 OF 11)

SCALE	A3 1:8000	DATE	DEC. 2010
CHECK	-	DRAWN	YJP
JOB No.	60051148	DRAWING No.	FIGURE 3a.7c
		REV	-



LOCATION PLAN
SCALE A3 1:500000



DATE: 2011-1-12

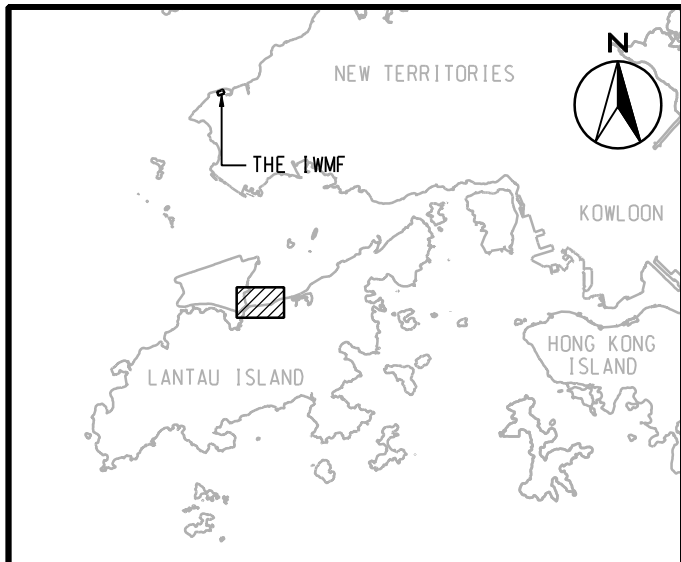


ENGINEERING INVESTIGATION AND ENVIRONMENTAL STUDIES FOR INTEGRATED WASTE MANAGEMENT FACILITIES PHASE I - FEASIBILITY STUDY

CONTOURS OF CUMULATIVE ANNUAL AVERAGE RSP CONCENTRATION IN $\mu\text{g}/\text{m}^3$
- NORTH LANTAU (TTAL SITE)

(SHEET 5 OF 11)

SCALE	A3 1:8000	DATE	DEC. 2010
CHECK	-	DRAWN	YJP
JOB No.	60051148	DRAWING No.	FIGURE 3a.7c
		REV	-



LOCATION PLAN
SCALE A3 1:500000



ENGINEERING INVESTIGATION AND ENVIRONMENTAL STUDIES FOR INTEGRATED WASTE MANAGEMENT FACILITIES PHASE I - FEASIBILITY STUDY

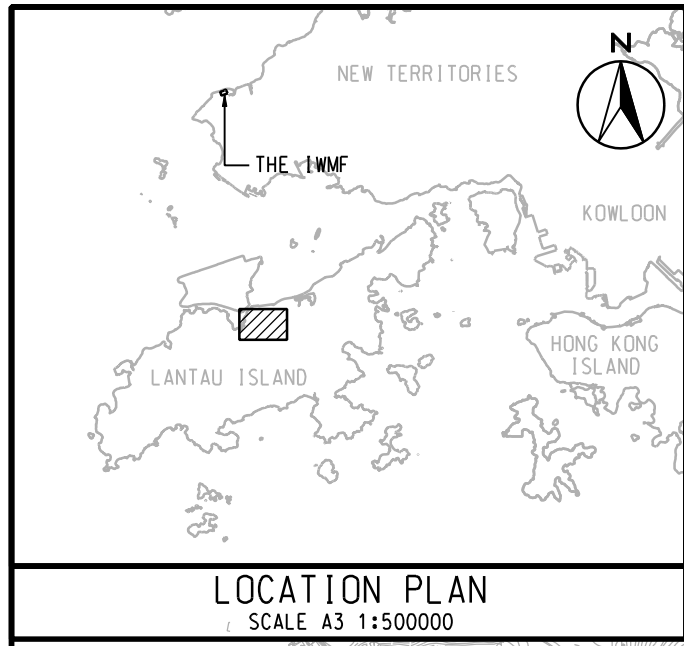
CONTOURS OF CUMULATIVE ANNUAL AVERAGE RSP CONCENTRATION IN $\mu\text{g}/\text{m}^3$
- NORTH LANTAU (TTAL SITE)

(SHEET 6 OF 11)



SCALE	A3 1:8000	DATE	DEC. 2010
CHECK	-	DRAWN	YJP
JOB No.	60051148	DRAWING No.	FIGURE 3a.7c
		REV	-

DATE: 2011-1-12
HOUD



DATE: 2011-1-12
HOUD

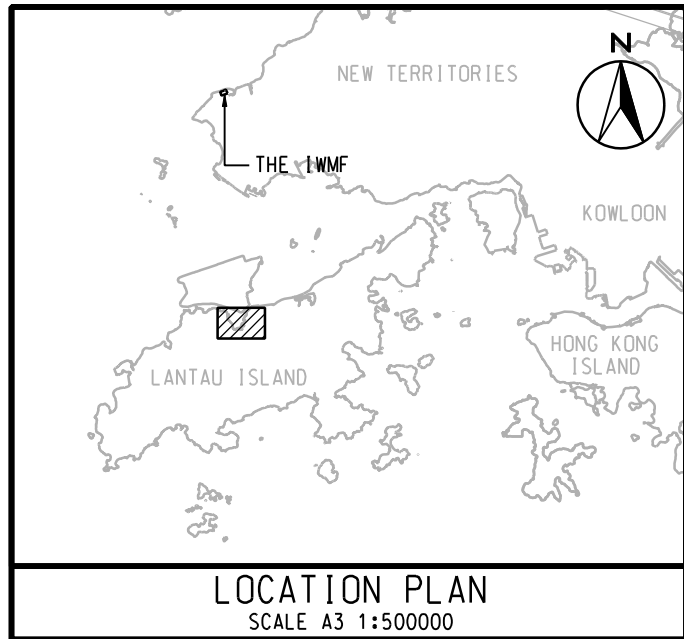


ENGINEERING INVESTIGATION AND ENVIRONMENTAL STUDIES FOR INTEGRATED WASTE MANAGEMENT FACILITIES PHASE I - FEASIBILITY STUDY

**CONTOURS OF CUMULATIVE ANNUAL AVERAGE RSP CONCENTRATION IN $\mu\text{g}/\text{m}^3$
- NORTH LANTAU (TTAL SITE)**

(SHEET 7 OF 11)

SCALE	A3 1:8000	DATE	DEC. 2010
CHECK	-	DRAWN	YJP
JOB No.	60051148	DRAWING No.	FIGURE 3a.7c
		REV	-



DATE: 2011-1-12

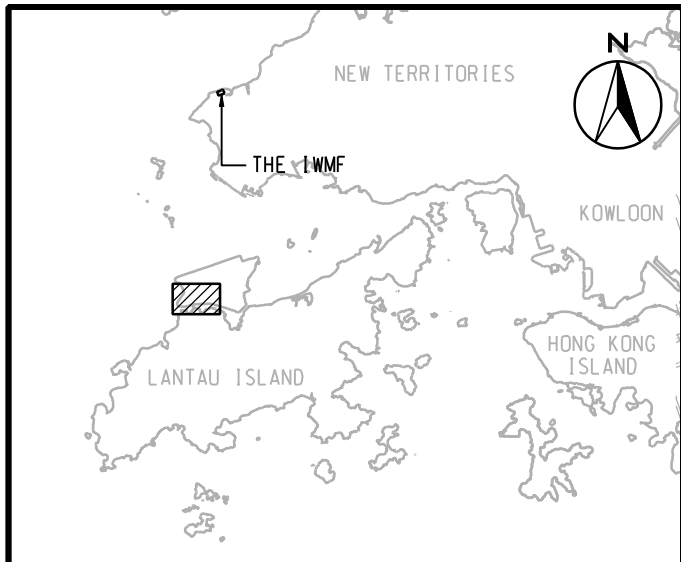


ENGINEERING INVESTIGATION AND ENVIRONMENTAL STUDIES FOR INTEGRATED WASTE MANAGEMENT FACILITIES PHASE I - FEASIBILITY STUDY

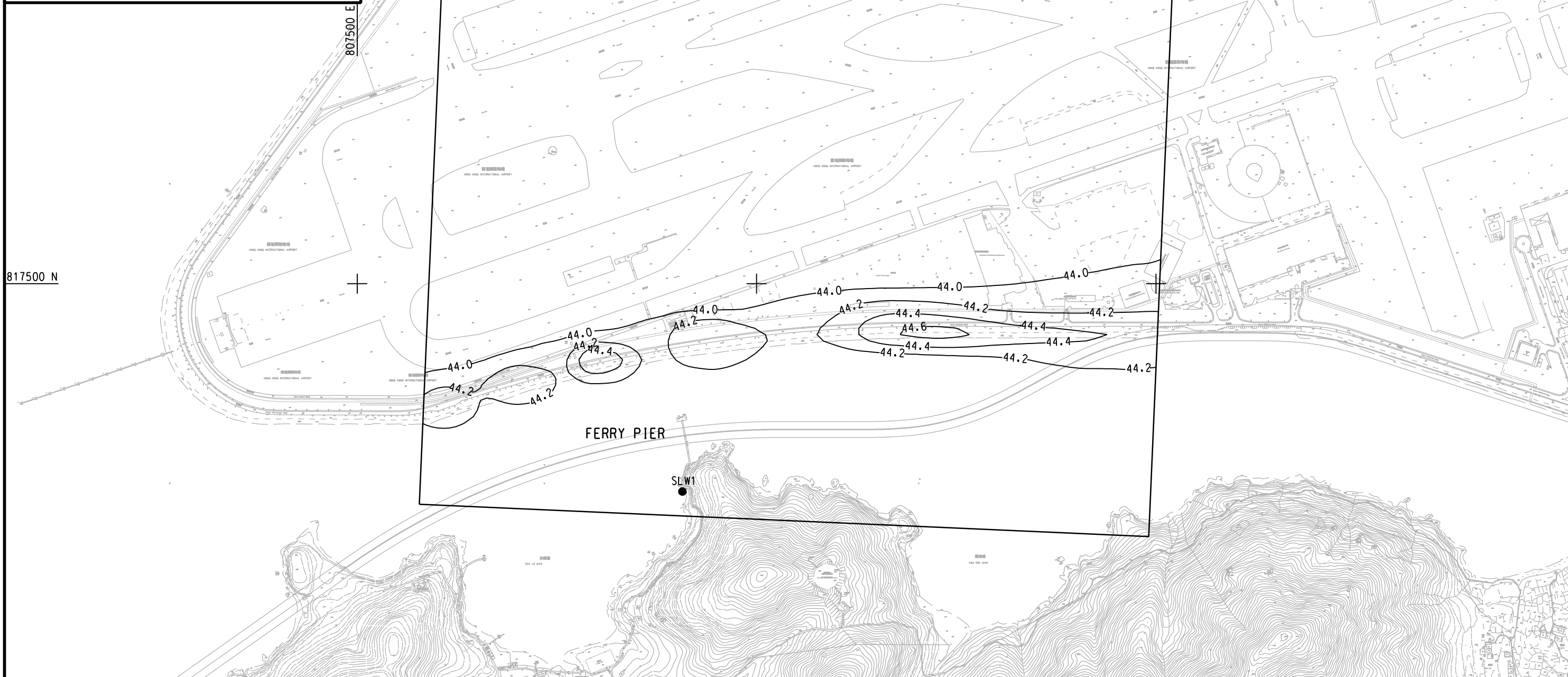
CONTOURS OF CUMULATIVE ANNUAL AVERAGE RSP CONCENTRATION IN $\mu\text{g}/\text{m}^3$
- NORTH LANTAU (TTAL SITE)

(SHEET 8 OF 11)

SCALE	A3 1:8000	DATE	DEC. 2010
CHECK	-	DRAWN	YJP
JOB No.	60051148	DRAWING No.	FIGURE 3a.7c
		REV	-



LOCATION PLAN
SCALE A3 1:500000



DATE: 2011-1-12

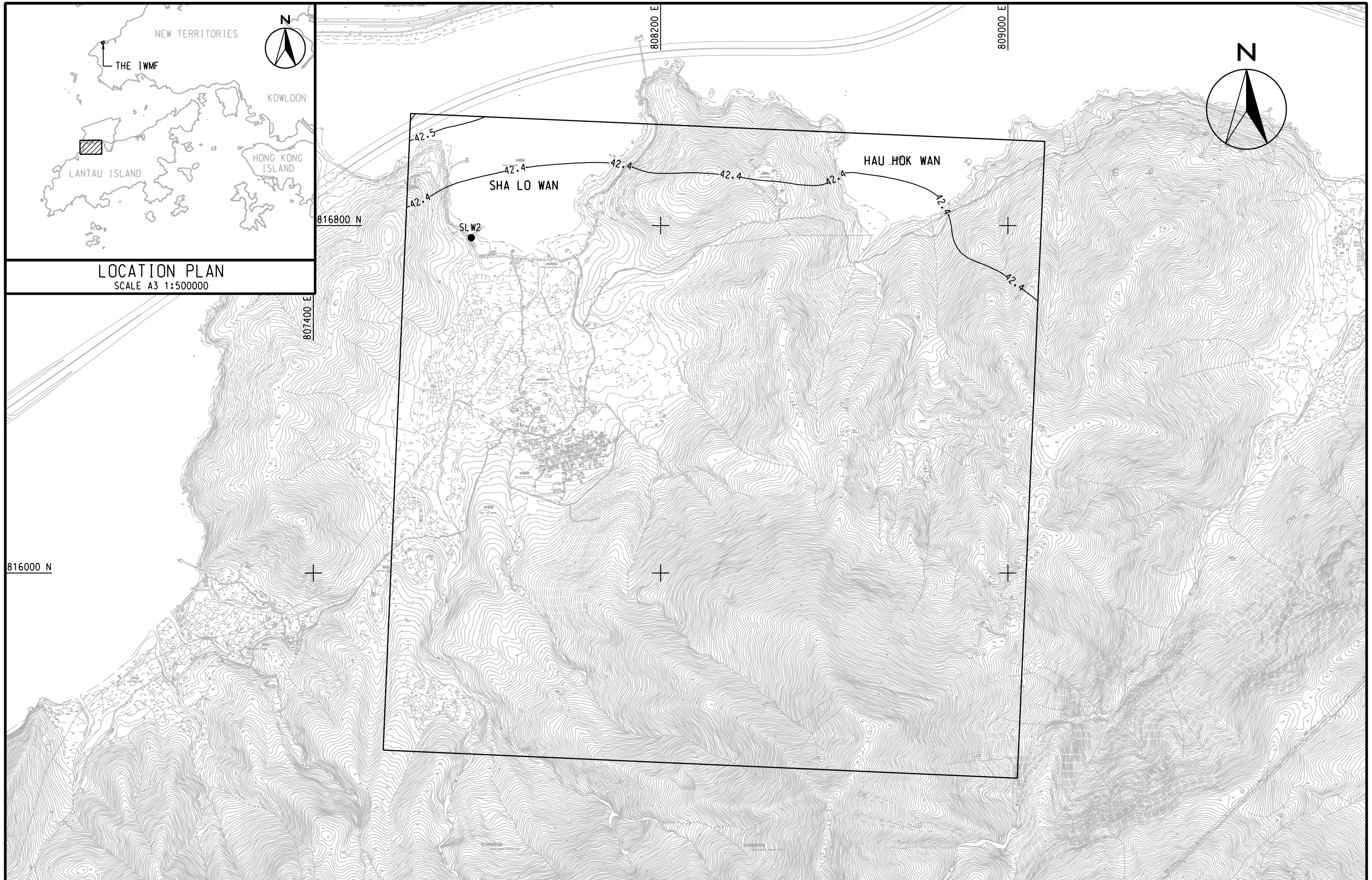


ENGINEERING INVESTIGATION AND ENVIRONMENTAL STUDIES FOR INTEGRATED WASTE MANAGEMENT FACILITIES PHASE I - FEASIBILITY STUDY

CONTOURS OF CUMULATIVE ANNUAL AVERAGE RSP CONCENTRATION IN $\mu\text{g}/\text{m}^3$
- NORTH LANTAU (TTAL SITE)

(SHEET 9 OF 11)

SCALE	A3 1:8000	DATE	DEC. 2010
CHECK	-	DRAWN	YJP
JOB No.	60051148	DRAWING No.	FIGURE 3a.7c
		REV	-



DATE: 2011-1-12

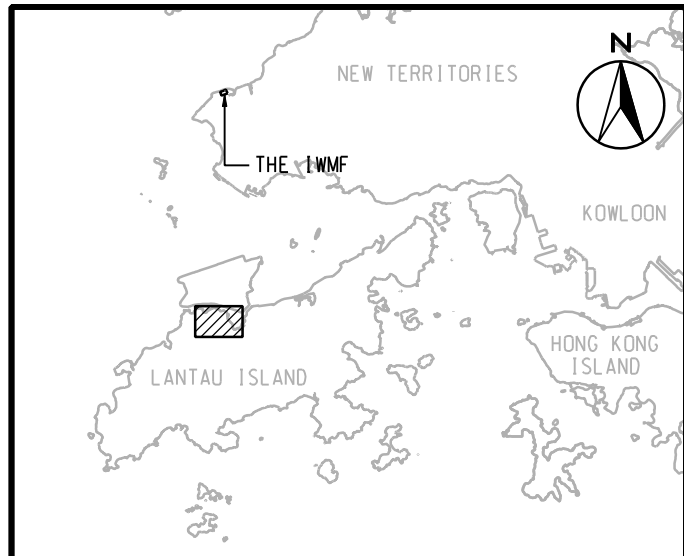


ENGINEERING INVESTIGATION AND ENVIRONMENTAL STUDIES FOR INTEGRATED WASTE MANAGEMENT FACILITIES PHASE I - FEASIBILITY STUDY

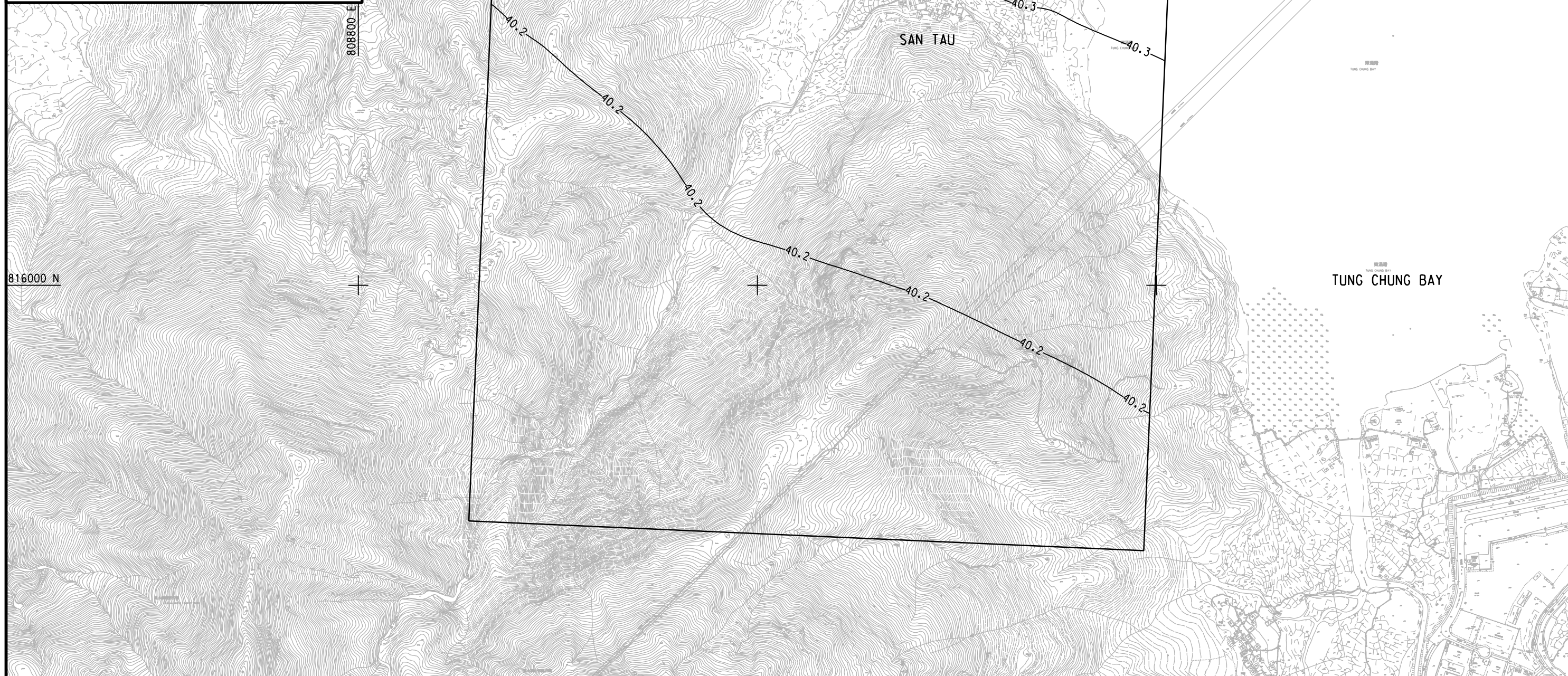
CONTOURS OF CUMULATIVE ANNUAL AVERAGE RSP CONCENTRATION IN $\mu\text{g}/\text{m}^3$
 - NORTH LANTAU (TTAL SITE)

(SHEET 10 OF 11)

SCALE	A3 1:8000	DATE	DEC. 2010
CHECK	-	DRAWN	YJP
JOB No.	60051148	DRAWING No.	FIGURE 3a.7c
		REV	-



LOCATION PLAN
SCALE A3 1:500000



DATE: 2011-1-12

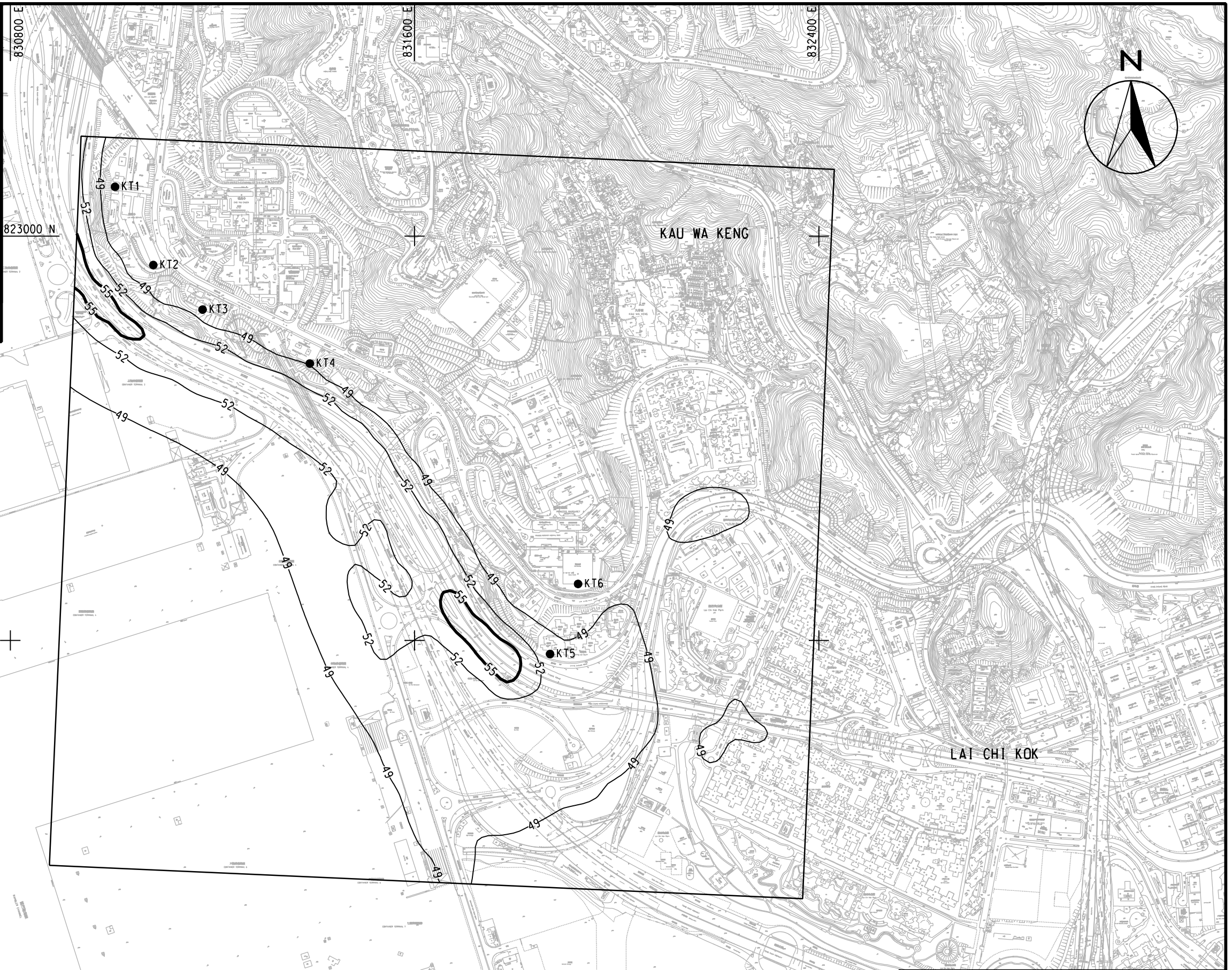
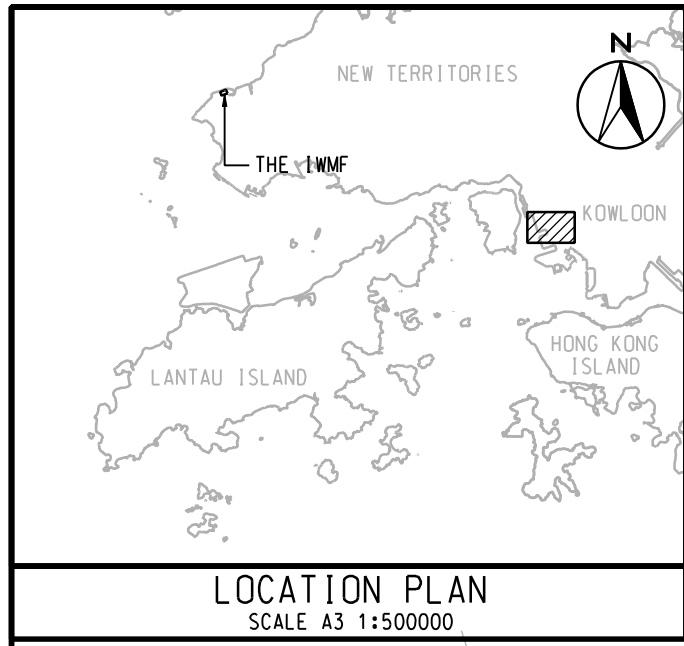


ENGINEERING INVESTIGATION AND ENVIRONMENTAL STUDIES FOR INTEGRATED WASTE MANAGEMENT FACILITIES PHASE I - FEASIBILITY STUDY

CONTOURS OF CUMULATIVE ANNUAL AVERAGE RSP CONCENTRATION IN $\mu\text{g}/\text{m}^3$
- NORTH LANTAU (TTAL SITE)

(SHEET 11 OF 11)

SCALE	A3 1:8000	DATE	DEC. 2010
CHECK	-	DRAWN	YJP
JOB No.	60051148	DRAWING No.	FIGURE 3a.7c
		REV	-



NOTE:
1. CONTOUR PLOT AT 1.5m ABOVE KWAI CHUNG ROAD.

SCALE	A3 1:8000	DATE	DEC. 2010
CHECK	-	DRAWN	YJP
JOB No.	60051148	DRAWING No.	FIGURE 3a.7d
		REV	-

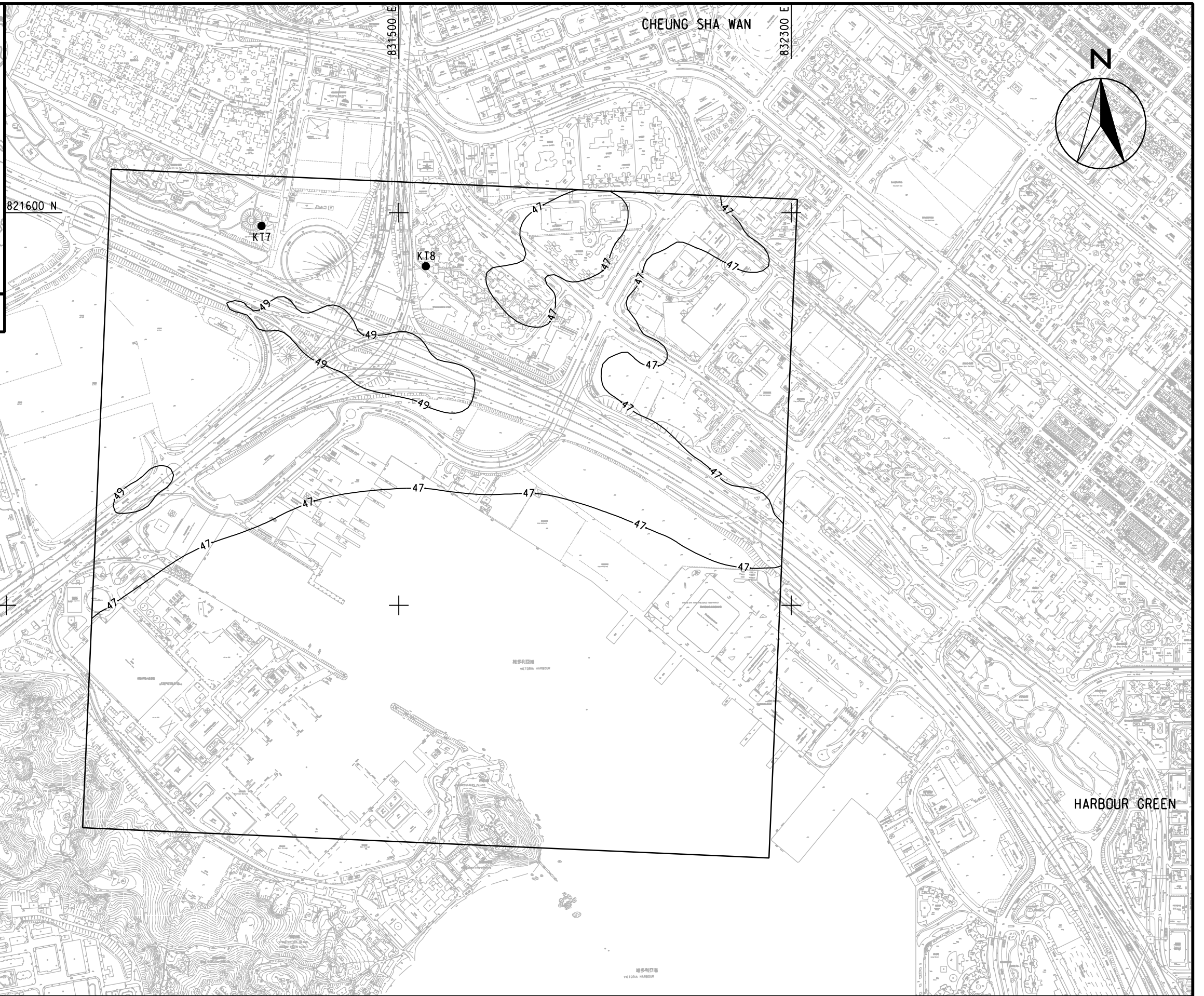
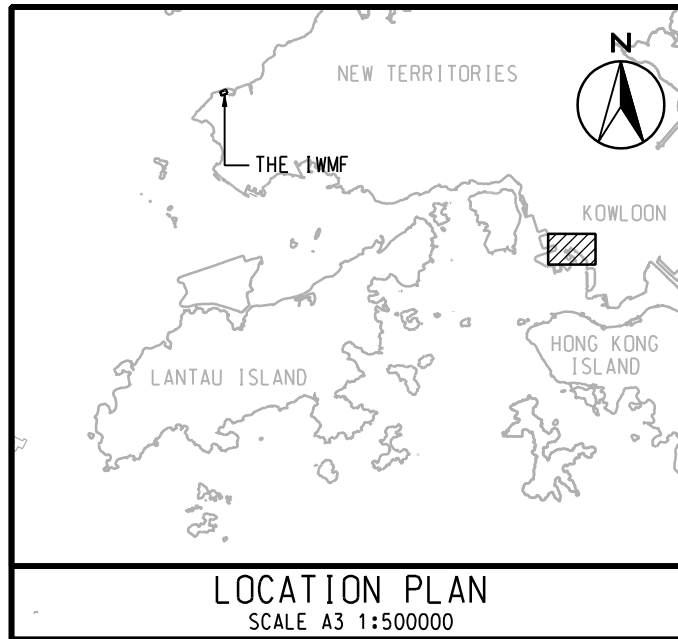
ENGINEERING INVESTIGATION AND ENVIRONMENTAL STUDIES FOR INTEGRATED WASTE MANAGEMENT FACILITIES PHASE I - FEASIBILITY STUDY

**CONTOURS OF CUMULATIVE ANNUAL AVERAGE RSP CONCENTRATION IN $\mu\text{g}/\text{m}^3$
- KWAI TSING DISTRICT (TTAL SITE)**

(SHEET 1 OF 2)



DATE: 2011-1-12
HOUD



DATE: 2011-1-12



ENGINEERING INVESTIGATION AND ENVIRONMENTAL STUDIES FOR INTEGRATED WASTE MANAGEMENT FACILITIES PHASE I - FEASIBILITY STUDY

CONTOURS OF CUMULATIVE ANNUAL AVERAGE RSP CONCENTRATION IN $\mu\text{g}/\text{m}^3$
- KWAI TSING DISTRICT (TTAL SITE)

(SHEET 2 OF 2)

SCALE	A3 1:8000	DATE	DEC. 2010
CHECK	-	DRAWN	YJP
JOB No.	60051148	DRAWING No.	FIGURE 3a.7d
		REV	-