



Plate 1.1 Spitfire squadron under maintenance (circa 1950)




Plate 1.2 Aerial view of Kai Tak airport and Diamond Hill area showing Former Royal Airforce Hangar (centre of picture) (circa 1955)



Plate 1.3 Aerial view of disused Former Royal Airforce Hangar in poor condition (circa 2007)



Plate 1.4 Stone house



Plate 1.5 A fortified old pillbox at the Tai Hom area




Plate 1.6 A fortified old pillbox at the Tai Hom area showing close-up of loophole

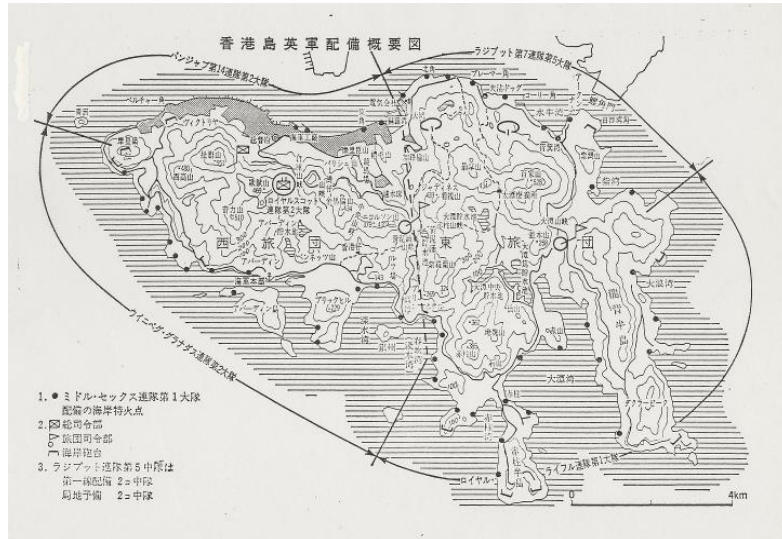


Plate 1.7 Approximate Locations of Pillboxes on HK Island

From : 香港・長沙作戦, compiled by 日本防衛廳防衛研修所戦史部, published by 朝雲新聞社,

昭和 58 年